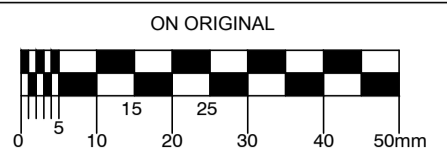


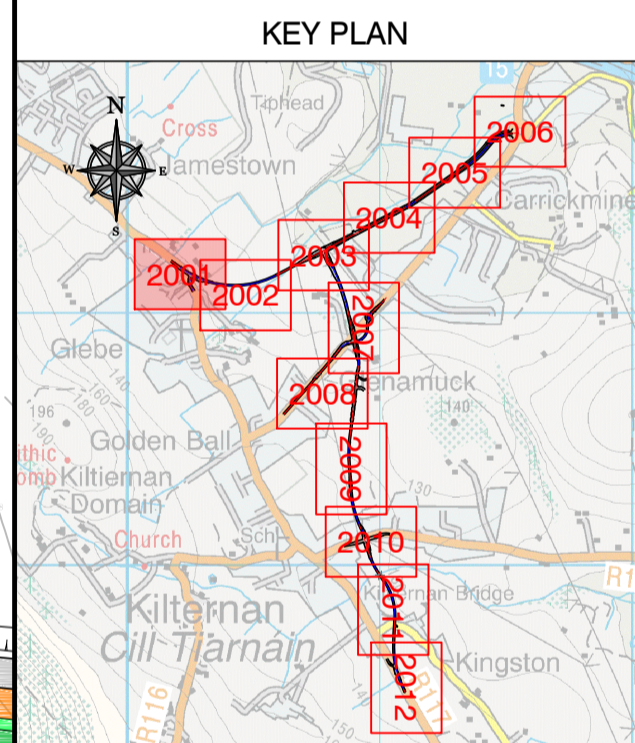
© COPYRIGHT OF THIS DRAWING IS RESERVED BY DBFL CONSULTING ENGINEERS. NO PART SHALL BE REPRODUCED OR TRANSMITTED WITHOUT THEIR WRITTEN PERMISSION.



NOTES:  
1. ALL DETAILS SHOWN ARE PRELIMINARY DESIGNS FOR PLANNING ONLY AND ARE SUBJECT TO FURTHER DEVELOPMENT DURING DETAILED DESIGN

**LEGEND**

- PROPOSED ROAD
- PROPOSED FOOTPATH
- GRASS VERGE/LANDSCAPING
- SHARED PEDESTRIAN/CYCLE FACILITY
- OFF-ROAD CYCLE TRACK
- ON-ROAD CYCLE LANE
- BUFFER STRIP FROM FUTURE PARKING
- PROPOSED TACTILE PAVING
- PROPOSED CORDUROY PAVING
- INDICATIVE FUTURE JUNCTION
- PROPOSED ATTENUATION POND  
[DARK BLUE = PERMANENT WATER LEVEL  
LIGHT BLUE = Q100 WATER LEVEL]



© ORDNANCE SURVEY IRELAND. ALL RIGHTS RESERVED. LICENCE NUMBER 2013/15CCMA/DUN LAOGHAIRE-RATHDOWN COUNTY COUNCIL

REV.	DATE	DESCRIPTION	BY	CHKD.
P1	13-03-19	ISSUED FOR PLANNING	DJG	JPC
DRAWING SUITABILITY		S2 - FOR INFORMATION		

**PLANNING**

DESIGNED	JPC	PREPARED	DJG
DATE	SEP 2018	CHECKED	BLJK

DUBLIN OFFICE: Ormond House, Upper Ormond Quay, Dublin 7, Ireland. PHONE +353 1 403 4000 FAX +353 1 403 4050  
WATERFORD OFFICE: Unit 2, The Chandlery, 1-2 O'Connell Street, Waterford, Ireland. PHONE +353 51 309 500 FAX +353 51 844 913

PROJECT  
**GLENAMUCK DISTRICT ROADS SCHEME**

DRG. TITLE  
**ROADS LAYOUT SHEET 1**

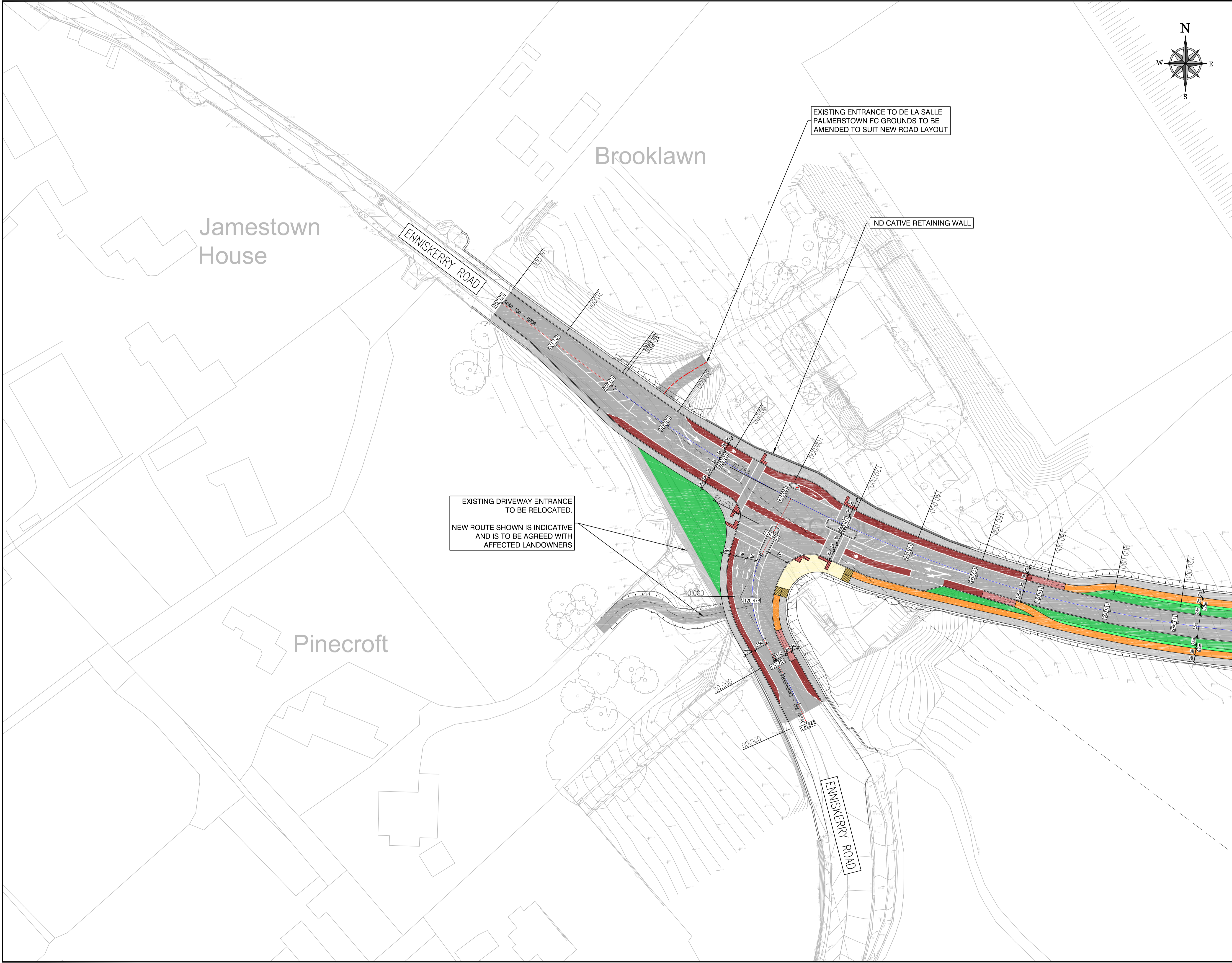
CLIENT

SCALE  
1:500 @A1  
1:1000 @A3

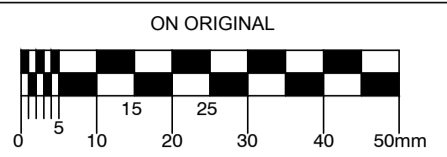
FILE REF.  
170172-DBFL-01-XX-DR-C-2000

DBFL DRG. NO.  
170172-DBFL-01-XX-DR-C-2001 P1

EIAR FIGURE REF  
**FIGURE 5-5**



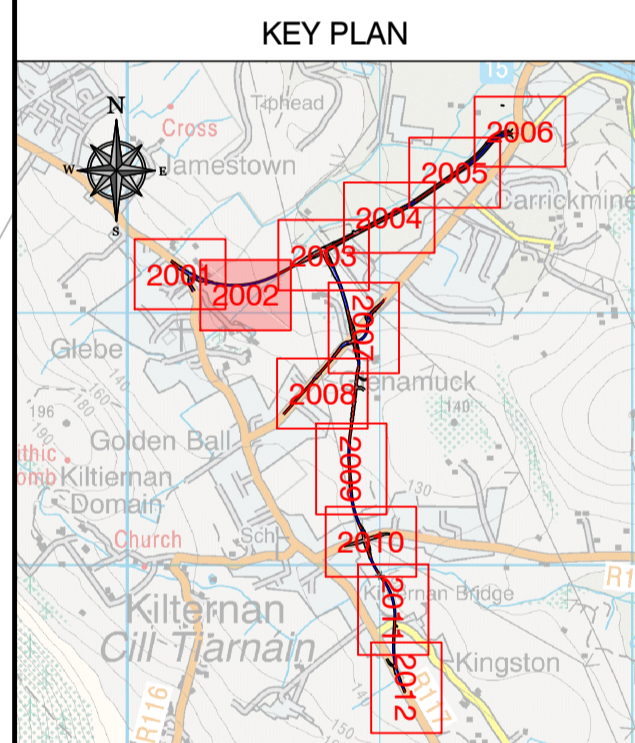
© COPYRIGHT OF THIS DRAWING IS RESERVED BY DBFL CONSULTING ENGINEERS. NO PART SHALL BE REPRODUCED OR TRANSMITTED WITHOUT THEIR WRITTEN PERMISSION.



NOTES:  
1. ALL DETAILS SHOWN ARE PRELIMINARY DESIGNS FOR PLANNING ONLY AND ARE SUBJECT TO FURTHER DEVELOPMENT DURING DETAILED DESIGN

**LEGEND**

- PROPOSED ROAD
- PROPOSED FOOTPATH
- GRASS VERGE/LANDSCAPING
- SHARED PEDESTRIAN/CYCLE FACILITY
- OFF-ROAD CYCLE TRACK
- ON-ROAD CYCLE LANE
- BUFFER STRIP FROM FUTURE PARKING
- PROPOSED TACTILE PAVING
- PROPOSED CORDUROY PAVING
- INDICATIVE FUTURE JUNCTION
- PROPOSED ATTENUATION POND  
[DARK BLUE = PERMANENT WATER LEVEL  
LIGHT BLUE = Q100 WATER LEVEL]



© ORDNANCE SURVEY IRELAND. ALL RIGHTS RESERVED. LICENCE NUMBER 2013/15CCMA/DUN LAOGHAIRE-RATHDOWN COUNTY COUNCIL

P1	13-03-19	ISSUED FOR PLANNING	DJG	JPC
REV.	DATE	DESCRIPTION	BY	CHKD.
DRAWING SUITABILITY		S2 - FOR INFORMATION		

**PLANNING**

DESIGNED	JPC	PREPARED	DJG
DATE	SEP 2018	CHECKED	FLJK

**DBFL**  
DUBLIN OFFICE: Ormond House, Upper Ormond Quay, Dublin 7, Ireland. PHONE: +353 1 400 4000 FAX: +353 1 400 4050  
WATERFORD OFFICE: Unit 2, The Chandlery, 1-2 O'Connell Street, Waterford, Ireland. PHONE: +353 51 309 500 FAX: +353 51 844 913

DBFL Consulting Engineers email: info@dbfl.ie srf: www.dbfl.ie

PROJECT  
**GLENAMUCK DISTRICT ROADS SCHEME**

DRG. TITLE  
**ROADS LAYOUT SHEET 2**

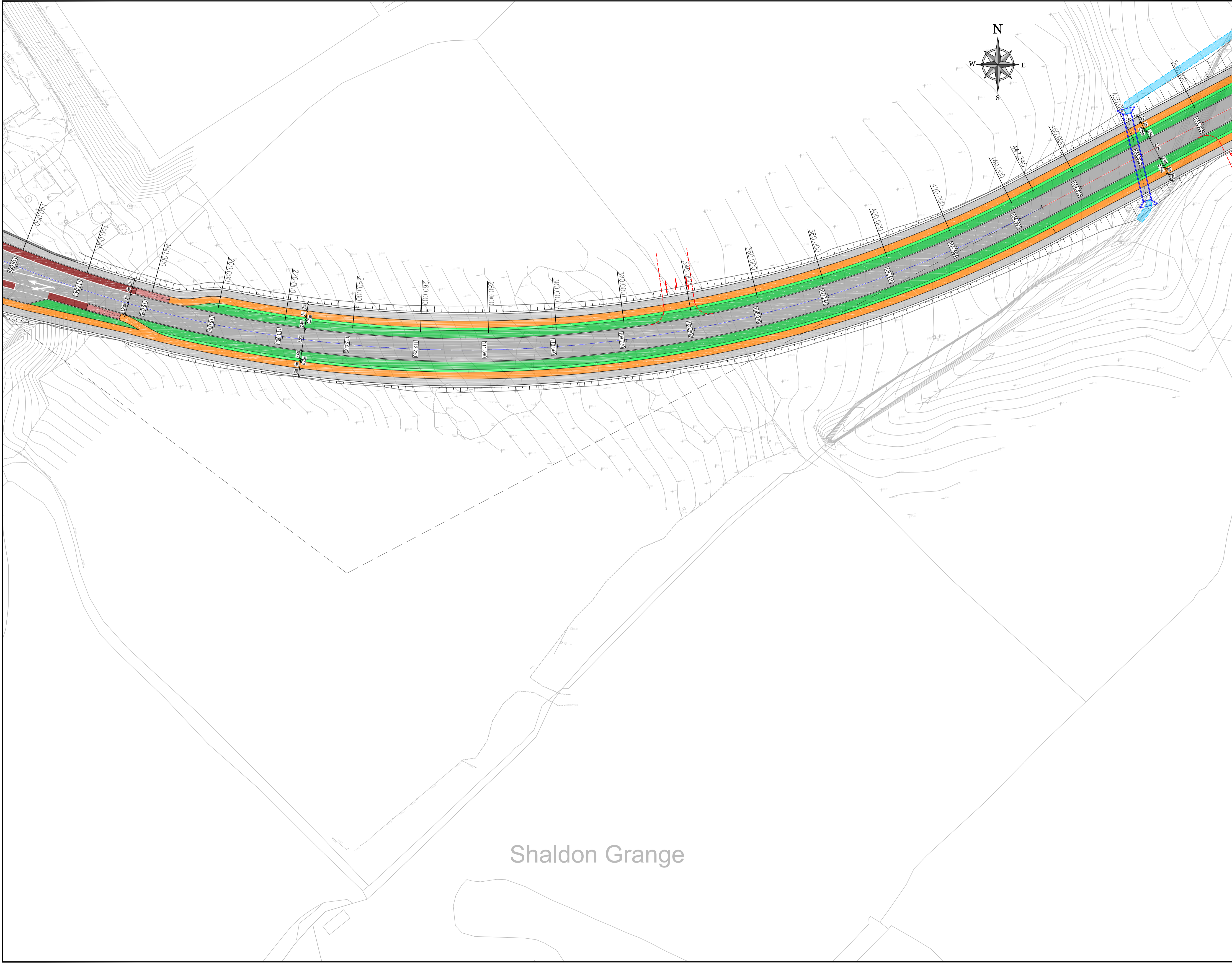


SCALE  
1:500 @A1  
1:1000 @A3

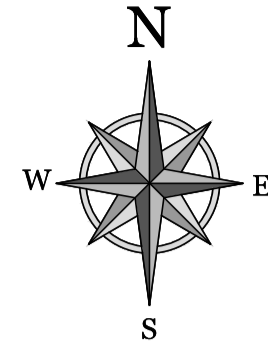
FILE REF.  
170172-DBFL-01-XX-DR-C-2000

DBFL DRG. NO.  
170172-DBFL-01-XX-DR-C-2002 P1

EIAR FIGURE REF  
**FIGURE 5-6**



Shaldon Grange



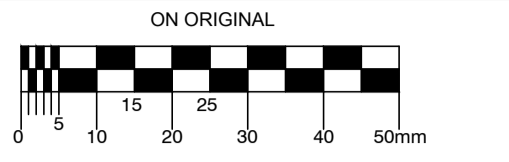
EXISTING ACCESS ROAD  
CULVERT TO BE REPLACED

PROPOSED ATTENUATION  
POND

PROPOSED REPLACEMENT  
ACCESS ROUTE TO  
BECTIVE RANGERS FC

PROPOSED CULVERT AND MINOR  
STREAM REALIGNMENT

© COPYRIGHT OF THIS DRAWING IS RESERVED BY DBFL CONSULTING ENGINEERS. NO PART SHALL BE REPRODUCED OR TRANSMITTED WITHOUT THEIR WRITTEN PERMISSION.

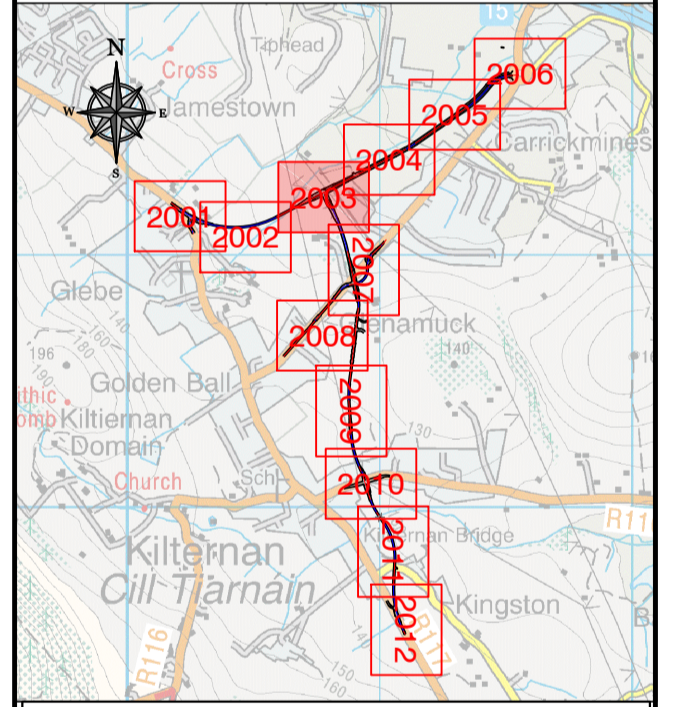


NOTES:  
1. ALL DETAILS SHOWN ARE PRELIMINARY DESIGNS FOR PLANNING ONLY AND ARE SUBJECT TO FURTHER DEVELOPMENT DURING DETAILED DESIGN

**LEGEND**

- PROPOSED ROAD
- PROPOSED FOOTPATH
- GRASS VERGE/LANDSCAPING
- SHARED PEDESTRIAN/CYCLE FACILITY
- OFF-ROAD CYCLE TRACK
- ON-ROAD CYCLE LANE
- BUFFER STRIP FROM FUTURE PARKING
- PROPOSED TACTILE PAVING
- PROPOSED CORDUROY PAVING
- INDICATIVE FUTURE JUNCTION
- PROPOSED ATTENUATION POND  
[DARK BLUE = PERMANENT WATER LEVEL  
LIGHT BLUE = Q100 WATER LEVEL]

**KEY PLAN**



© ORDNANCE SURVEY IRELAND. ALL RIGHTS RESERVED. LICENCE NUMBER 2013/15CCMA/DUN LAOGHAIRE-RATHDOWN COUNTY COUNCIL

P1	13-03-19	ISSUED FOR PLANNING	DJG	JPC
REV.	DATE	DESCRIPTION	BY	CHKD
		S2 - FOR INFORMATION		

**PLANNING**

DESIGNED	JPC	PREPARED	DJG
DATE	SEP 2018	CHECKED	FLJK

DBFL Consulting Engineers  
 DUBLIN OFFICE: Ormond House, Upper Ormond Quay, Dublin 7, Ireland. PHONE: +353 1 403 4000 FAX: +353 1 403 4050  
 WATERFORD OFFICE: Unit 2, The Chandlery, 1-2 O'Connell Street, Waterford, Ireland. PHONE: +353 51 309 500 FAX: +353 51 844 913  
 Email: info@dbfl.ie www.dbfl.ie

PROJECT  
**GLENAMUCK DISTRICT ROADS SCHEME**

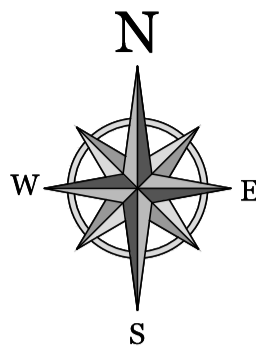
DRG. TITLE  
**ROADS LAYOUT SHEET 3**

CLIENT  
 **Comhairle Contae County Council**

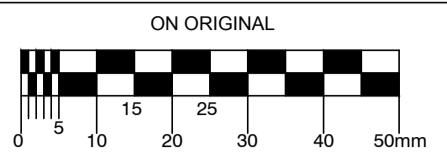
SCALE	1:500 @A1	FILE REF.	170172-DBFL-01-XX-DR-C-2000
	1:1000 @A3		

DBFL DRG. NO.  
**170172-DBFL-01-XX-DR-C-2003** P1

EIAR FIGURE REF  
**FIGURE 5-7**



© COPYRIGHT OF THIS DRAWING IS RESERVED BY DBFL CONSULTING ENGINEERS. NO PART SHALL BE REPRODUCED OR TRANSMITTED WITHOUT THEIR WRITTEN PERMISSION.



NOTES:  
1. ALL DETAILS SHOWN ARE PRELIMINARY DESIGNS FOR PLANNING ONLY AND ARE SUBJECT TO FURTHER DEVELOPMENT DURING DETAILED DESIGN

**LEGEND**

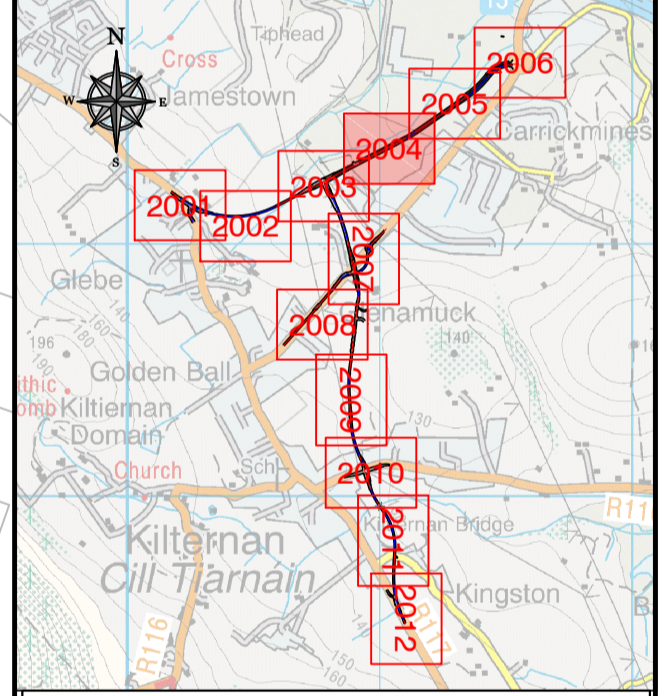
- PROPOSED ROAD
- PROPOSED FOOTPATH
- GRASS VERGE/LANDSCAPING
- SHARED PEDESTRIAN/CYCLE FACILITY
- OFF-ROAD CYCLE TRACK
- ON-ROAD CYCLE LANE
- BUFFER STRIP FROM FUTURE PARKING
- PROPOSED TACTILE PAVING
- PROPOSED CORDUROY PAVING
- INDICATIVE FUTURE JUNCTION
- PROPOSED ATTENUATION POND  
[DARK BLUE = PERMANENT WATER LEVEL  
LIGHT BLUE = Q100 WATER LEVEL]



PROPOSED ATTENUATION POND

RETAINING WALL (GABION OR SIMILAR APPROVED) ON WESTERN FACE OF POND

KEY PLAN



© ORDNANCE SURVEY IRELAND. ALL RIGHTS RESERVED. LICENCE NUMBER 2013/15CCMA/DUN LAOGHAIRE-RATHDOWN COUNTY COUNCIL

REV.	DATE	DESCRIPTION	DWG	JPC
P1	13-03-19	ISSUED FOR PLANNING	DJG	JPC
DRAWING SUITABILITY		S2 - FOR INFORMATION		

**PLANNING**

DESIGNED	JPC	PREPARED	DJG
DATE	SEP 2018	CHECKED	RLK

**DBFL**

DUBLIN OFFICE Ormond House, Upper Ormond Quay, Dublin 7, Ireland. PHONE +353 1 403 4000 FAX +353 1 403 4050

WATERFORD OFFICE Unit 2, The Chandlery, 1-2 O'Connell Street, Waterford, Ireland. PHONE +353 51 309 500 FAX +353 51 844 913

DBFL Consulting Engineers email: info@dbfl.ie site: www.dbfl.ie

PROJECT  
**GLENAMUCK DISTRICT ROADS SCHEME**

DRG. TITLE  
**ROADS LAYOUT SHEET 4**

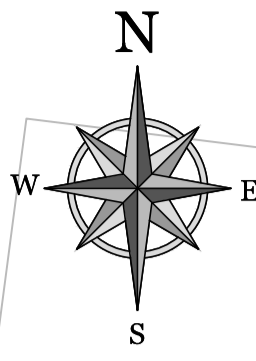
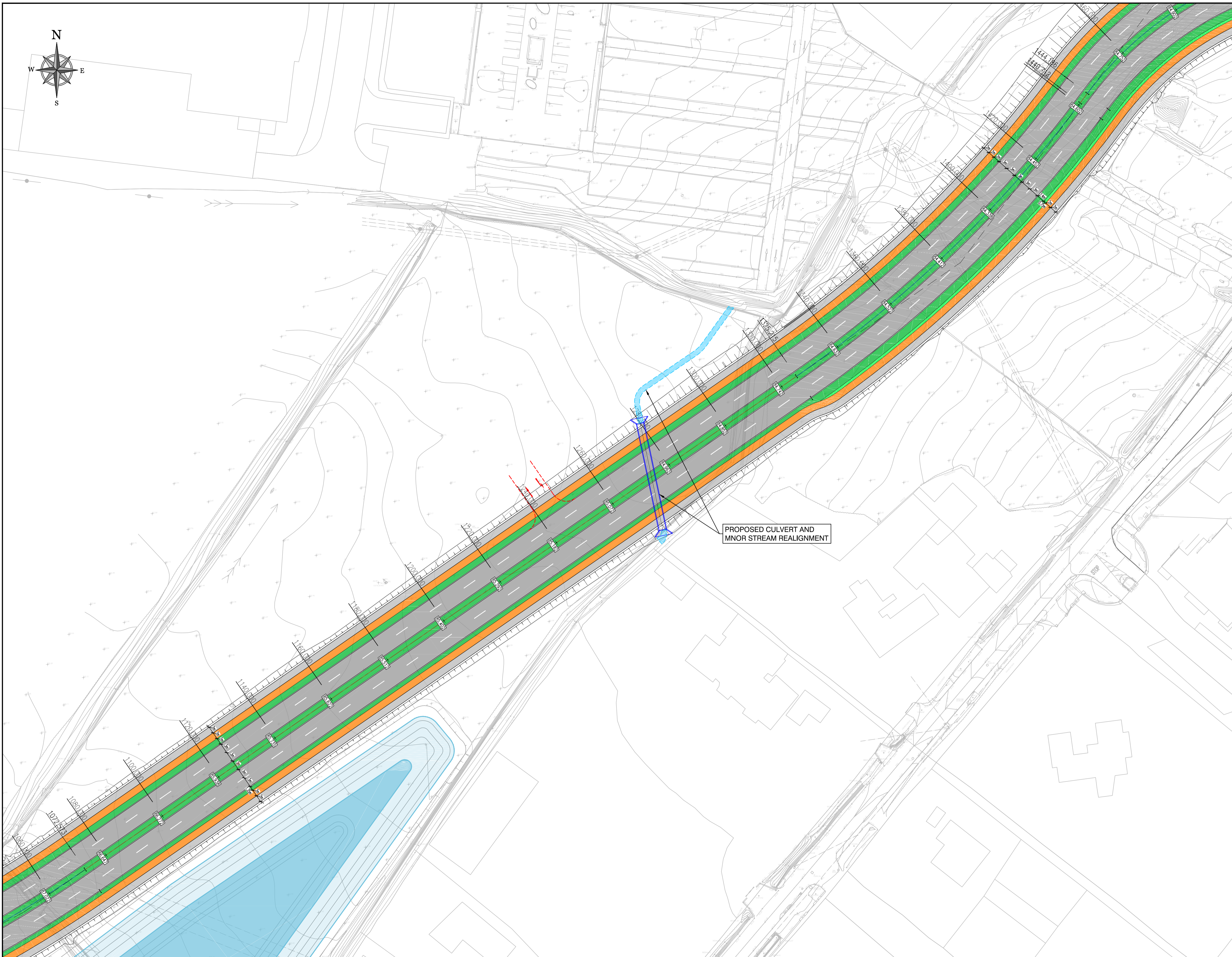
CLIENT

Comhairle Contae County Council

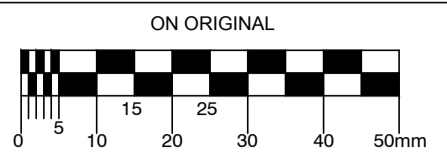
SCALE	1:500 @A1 1:1000 @A3	FILE REF.	170172-DBFL-01-XX-DR-C-2000
-------	-------------------------	-----------	-----------------------------

DBFL DRG. NO.  
**170172-DBFL-01-XX-DR-C-2004** P1

EIAR FIGURE REF  
**FIGURE 5-8**



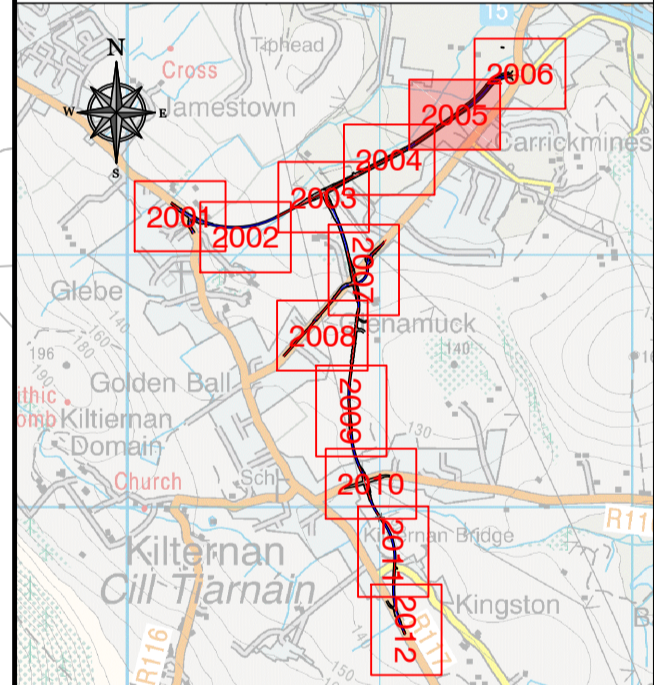
© COPYRIGHT OF THIS DRAWING IS RESERVED BY DBFL CONSULTING ENGINEERS. NO PART SHALL BE REPRODUCED OR TRANSMITTED WITHOUT THEIR WRITTEN PERMISSION.



NOTES:  
1. ALL DETAILS SHOWN ARE PRELIMINARY DESIGNS FOR PLANNING ONLY AND ARE SUBJECT TO FURTHER DEVELOPMENT DURING DETAILED DESIGN

- LEGEND**
- PROPOSED ROAD
  - PROPOSED FOOTPATH
  - GRASS VERGE/LANDSCAPING
  - SHARED PEDESTRIAN/CYCLE FACILITY
  - OFF-ROAD CYCLE TRACK
  - ON-ROAD CYCLE LANE
  - BUFFER STRIP FROM FUTURE PARKING
  - PROPOSED TACTILE PAVING
  - PROPOSED CORDUROY PAVING
  - INDICATIVE FUTURE JUNCTION
  - PROPOSED ATTENUATION POND  
[DARK BLUE = PERMANENT WATER LEVEL  
LIGHT BLUE = Q100 WATER LEVEL]

**KEY PLAN**



© ORDNANCE SURVEY IRELAND. ALL RIGHTS RESERVED. LICENCE NUMBER 2013/15CCMA/DUN LAOGHAIRE-RATHDOWN COUNTY COUNCIL

P1	13-03-19	ISSUED FOR PLANNING	DJG	JPC
REV.	DATE	DESCRIPTION	BY	CHKD
		S2 - FOR INFORMATION		

PLANNING			
DESIGNED	JPC	PREPARED	DJG
DATE	SEP 2018	CHECKED	BLJK

**DBFL**  
DUBLIN OFFICE Ormond House,  
Upper Ormond Quay, Dublin 7, Ireland.  
PHONE +353 1 403 4000  
FAX +353 1 403 4050

WATERFORD OFFICE Unit 2, The Chandlery,  
1-2 O'Connell Street, Waterford, Ireland.  
PHONE +353 51 309 500  
FAX +353 51 844 913

DBFL Consulting Engineers email: info@dbfl.ie site: www.dbfl.ie

PROJECT  
**GLENAMUCK DISTRICT ROADS SCHEME**

DRG. TITLE  
**ROADS LAYOUT SHEET 5**



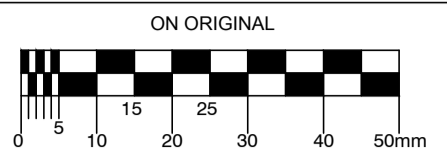
SCALE  
1:500 @A1  
1:1000 @A3

FILE REF.  
170172-DBFL-01-XX-DR-C-2000

DBFL DRG. NO.  
**170172-DBFL-01-XX-DR-C-2005** P1

EIAR FIGURE REF  
**FIGURE 5-9**

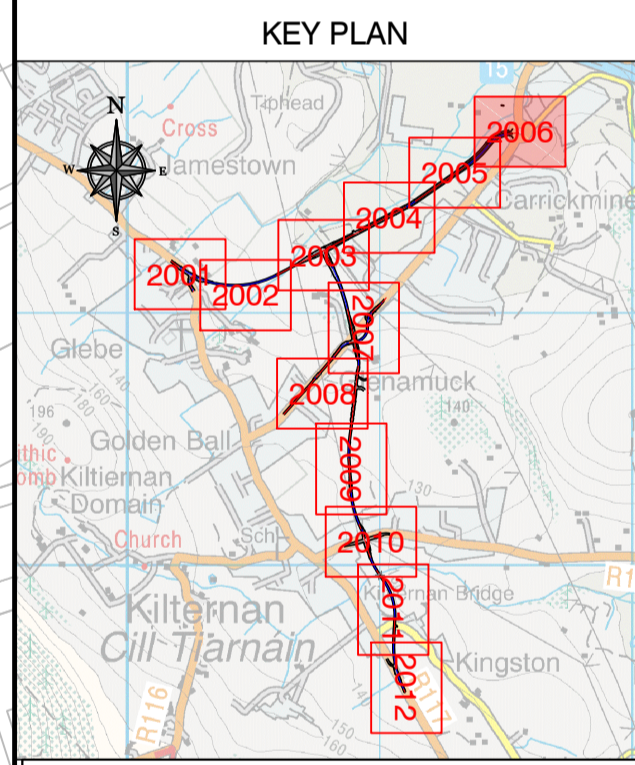
© COPYRIGHT OF THIS DRAWING IS RESERVED BY DBFL CONSULTING ENGINEERS. NO PART SHALL BE REPRODUCED OR TRANSMITTED WITHOUT THEIR WRITTEN PERMISSION.



NOTES:  
1. ALL DETAILS SHOWN ARE PRELIMINARY DESIGNS FOR PLANNING ONLY AND ARE SUBJECT TO FURTHER DEVELOPMENT DURING DETAILED DESIGN

**LEGEND**

- PROPOSED ROAD
- PROPOSED FOOTPATH
- GRASS VERGE/LANDSCAPING
- SHARED PEDESTRIAN/CYCLE FACILITY
- OFF-ROAD CYCLE TRACK
- ON-ROAD CYCLE LANE
- BUFFER STRIP FROM FUTURE PARKING
- PROPOSED TACTILE PAVING
- PROPOSED CORDUROY PAVING
- INDICATIVE FUTURE JUNCTION
- PROPOSED ATTENUATION POND  
[DARK BLUE = PERMANENT WATER LEVEL  
LIGHT BLUE = Q100 WATER LEVEL]



© ORDNANCE SURVEY IRELAND. ALL RIGHTS RESERVED. LICENCE NUMBER 2013/15CCMA/  
DUN LAOGHAIRE-RATHDOWN COUNTY COUNCIL

P1	13-03-19	ISSUED FOR PLANNING	DJG	JPC
REV.	DATE	DESCRIPTION	BY	CHKD
DRAWING SUITABILITY		S2 - FOR INFORMATION		
PLANNING				
DESIGNED	JPC	PREPARED	DJG	
DATE	SEP 2018	CHECKED	FLJK	

**DBFL**  
DUBLIN OFFICE Ormond House,  
Upper Ormond Quay, Dublin 7, Ireland.  
PHONE +353 1 403 4000  
FAX +353 1 403 4050

WATERFORD OFFICE Unit 2, The Chandlery,  
1-2 O'Connell Street, Waterford, Ireland.  
PHONE +353 51 309 500  
FAX +353 51 844 913

DBFL Consulting Engineers email: info@dbfl.ie site: www.dbfl.ie

PROJECT  
**GLENAMUCK DISTRICT ROADS SCHEME**

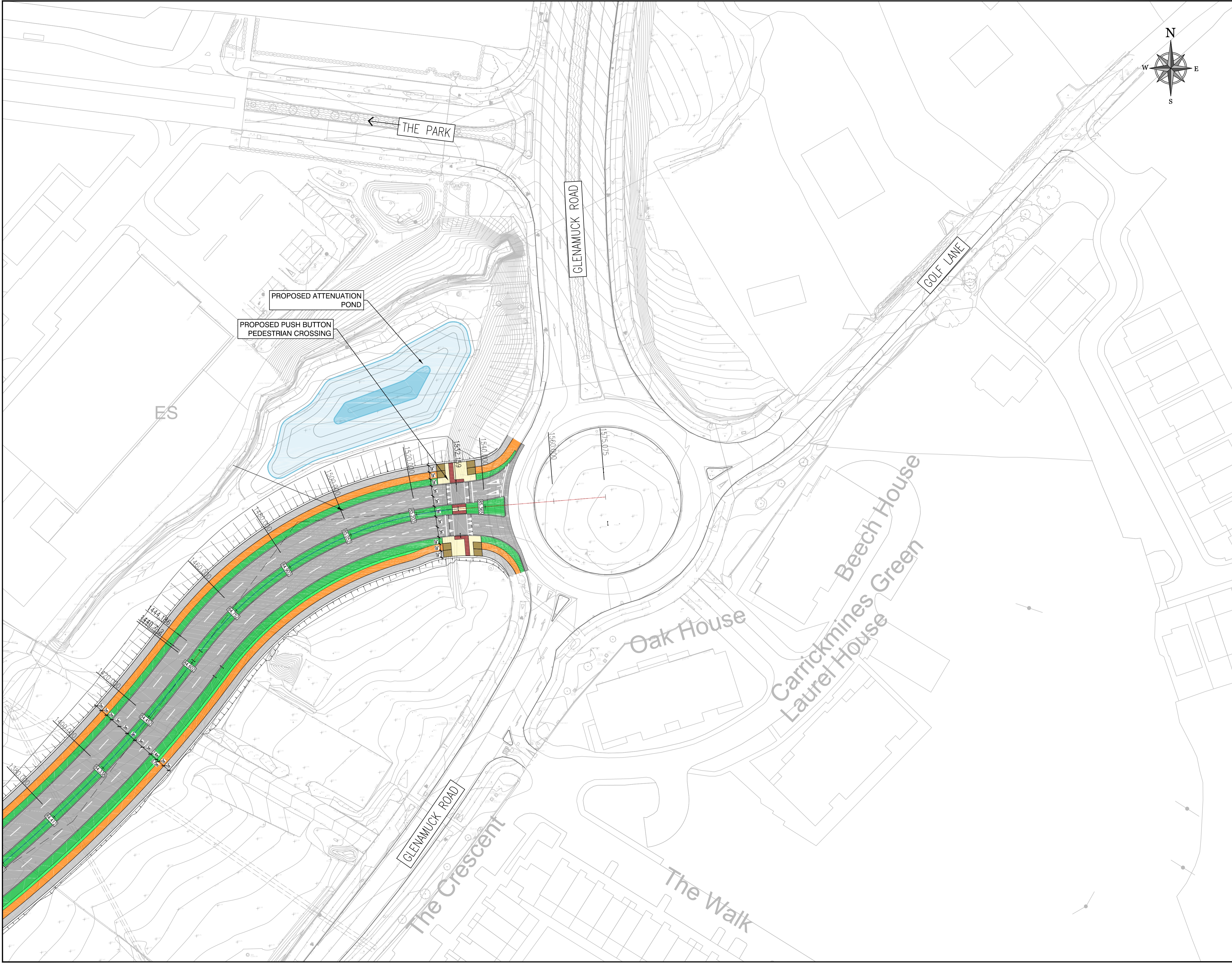
DRG. TITLE  
**ROADS LAYOUT SHEET 6**

CLIENT  
  
Comhairle Contae County Council

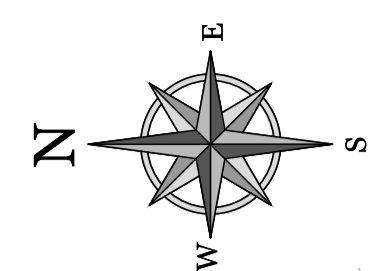
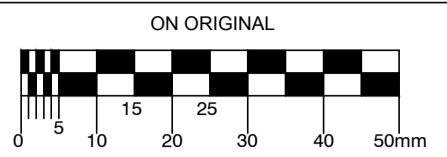
SCALE  
1:500 @A1  
1:1000 @A3  
FILE REF.  
170172-DBFL-01-XX-DR-C-2000

DBFL DRG. NO.  
170172-DBFL-01-XX-DR-C-2006 P1

EIAR FIGURE REF  
**FIGURE 5-10**



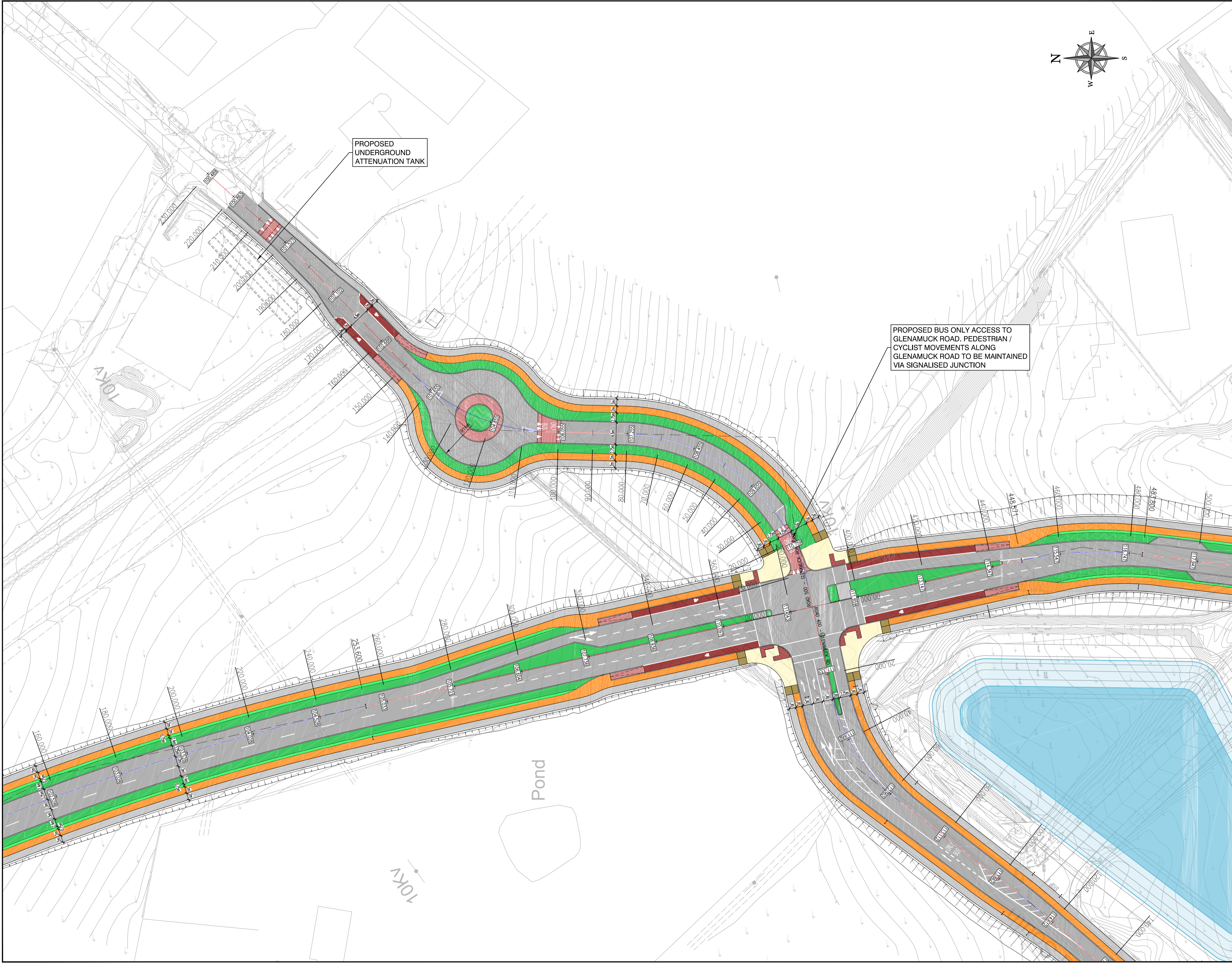
© COPYRIGHT OF THIS DRAWING IS RESERVED BY DBFL CONSULTING ENGINEERS. NO PART SHALL BE REPRODUCED OR TRANSMITTED WITHOUT THEIR WRITTEN PERMISSION.



NOTES:  
1. ALL DETAILS SHOWN ARE PRELIMINARY DESIGNS FOR PLANNING ONLY AND ARE SUBJECT TO FURTHER DEVELOPMENT DURING DETAILED DESIGN

**LEGEND**

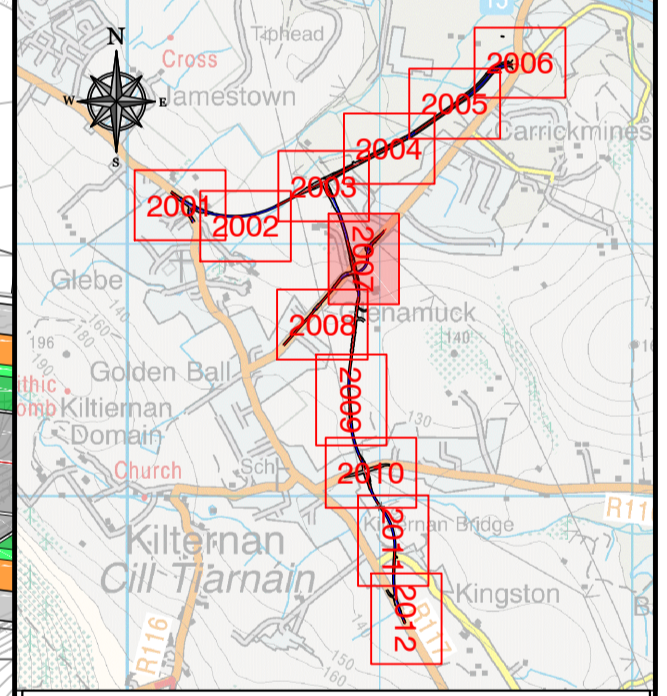
- PROPOSED ROAD
- PROPOSED FOOTPATH
- GRASS VERGE/LANDSCAPING
- SHARED PEDESTRIAN/CYCLE FACILITY
- OFF-ROAD CYCLE TRACK
- ON-ROAD CYCLE LANE
- BUFFER STRIP FROM FUTURE PARKING
- PROPOSED TACTILE PAVING
- PROPOSED CORDUROY PAVING
- INDICATIVE FUTURE JUNCTION
- PROPOSED ATTENUATION POND  
[DARK BLUE = PERMANENT WATER LEVEL  
LIGHT BLUE = Q100 WATER LEVEL]



PROPOSED UNDERGROUND ATTENUATION TANK

PROPOSED BUS ONLY ACCESS TO GLENAMUCK ROAD. PEDESTRIAN / CYCLIST MOVEMENTS ALONG GLENAMUCK ROAD TO BE MAINTAINED VIA SIGNALISED JUNCTION

KEY PLAN



© ORDNANCE SURVEY IRELAND. ALL RIGHTS RESERVED. LICENCE NUMBER 2013/15CCMA/DUN LAOGHAIRE-RATHDOWN COUNTY COUNCIL

REV.	DATE	DESCRIPTION	DWG	JPC
P1	13-03-19	ISSUED FOR PLANNING	DJG	JPC

DRAWING SUITABILITY: S2 - FOR INFORMATION

**PLANNING**

DESIGNED	JPC	PREPARED	DJG
DATE	SEP 2018	CHECKED	BLJK

**DBFL**  
DUBLIN OFFICE: Ormond House, Upper Ormond Quay, Dublin 7, Ireland. PHONE: +353 1 403 4000 FAX: +353 1 403 4050  
WATERFORD OFFICE: Unit 2, The Chandlery, 1-2 O'Connell Street, Waterford, Ireland. PHONE: +353 51 309 500 FAX: +353 51 844 913

DBFL Consulting Engineers email: info@dbfl.ie srf: www.dbfl.ie

PROJECT  
**GLENAMUCK DISTRICT ROADS SCHEME**

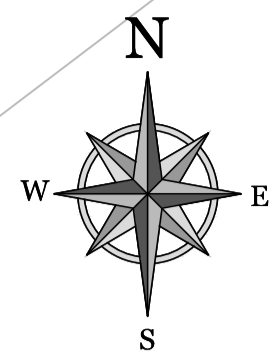
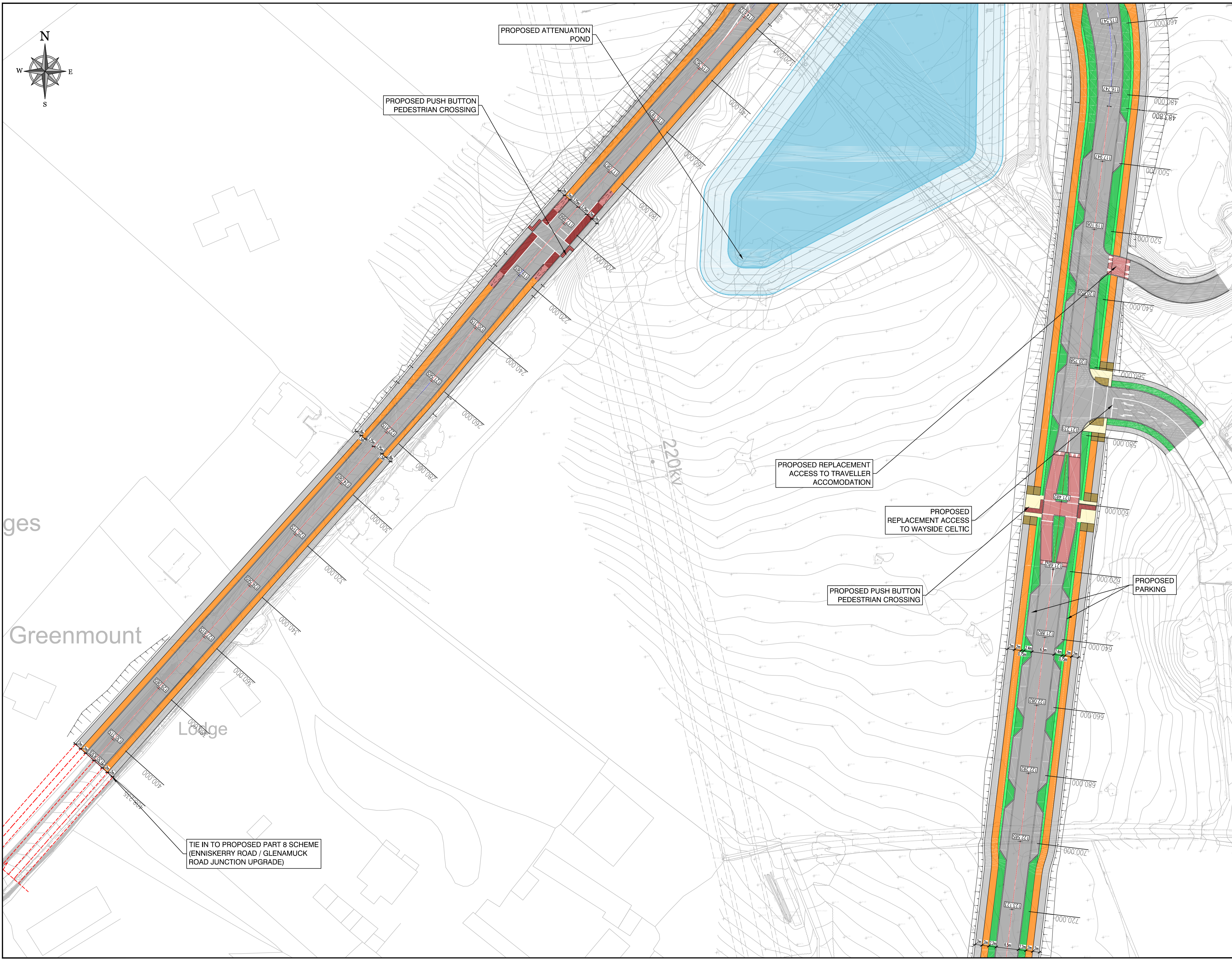
DRG. TITLE  
**ROADS LAYOUT SHEET 7**

CLIENT  
 **dlr**  
Comhairle Contae County Council

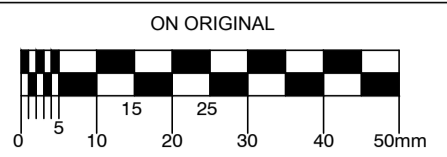
SCALE  
1:500 @A1  
1:1000 @A3  
FILE REF.  
170172-DBFL-01-XX-DR-C-2000

DBFL DRG. NO.  
170172-DBFL-01-XX-DR-C-2007 P1

EIAR FIGURE REF  
**FIGURE 5-11**



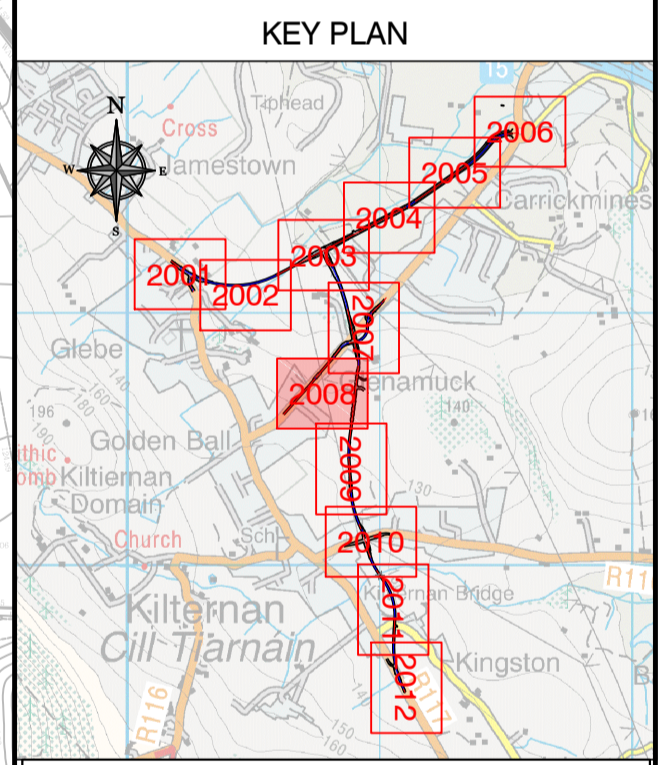
© COPYRIGHT OF THIS DRAWING IS RESERVED BY DBFL CONSULTING ENGINEERS. NO PART SHALL BE REPRODUCED OR TRANSMITTED WITHOUT THEIR WRITTEN PERMISSION.



NOTES:  
1. ALL DETAILS SHOWN ARE PRELIMINARY DESIGNS FOR PLANNING ONLY AND ARE SUBJECT TO FURTHER DEVELOPMENT DURING DETAILED DESIGN

**LEGEND**

- PROPOSED ROAD
- PROPOSED FOOTPATH
- GRASS VERGE/LANDSCAPING
- SHARED PEDESTRIAN/CYCLE FACILITY
- OFF-ROAD CYCLE TRACK
- ON-ROAD CYCLE LANE
- BUFFER STRIP FROM FUTURE PARKING
- PROPOSED TACTILE PAVING
- PROPOSED CORDUROY PAVING
- INDICATIVE FUTURE JUNCTION
- PROPOSED ATTENUATION POND  
[DARK BLUE = PERMANENT WATER LEVEL  
LIGHT BLUE = Q100 WATER LEVEL]



© ORDNANCE SURVEY IRELAND. ALL RIGHTS RESERVED. LICENCE NUMBER 2013/15CCM/ DUN LAOGHAIRE-RATHDOWN COUNTY COUNCIL

P1	13-03-19	ISSUED FOR PLANNING	DJG	JPC
REV.	DATE	DESCRIPTION	BY	CHKD
DRAWING SUITABILITY		S2 - FOR INFORMATION		

**PLANNING**

DESIGNED	JPC	PREPARED	DJG
DATE	SEP 2018	CHECKED	BLJK

DBFL Consulting Engineers  
 DUBLIN OFFICE: Ormond House, Upper Ormond Quay, Dublin 7, Ireland. PHONE: +353 1 403 4000 FAX: +353 1 403 4050  
 WATERFORD OFFICE: Unit 2, The Chandlers, 1-2 O'Connell Street, Waterford, Ireland. PHONE: +353 51 309 500 FAX: +353 51 844 913  
 DBFL Consulting Engineers email: info@dbfl.ie website: www.dbfl.ie

PROJECT  
**GLENAMUCK DISTRICT ROADS SCHEME**

DRG. TITLE  
**ROADS LAYOUT SHEET 8**

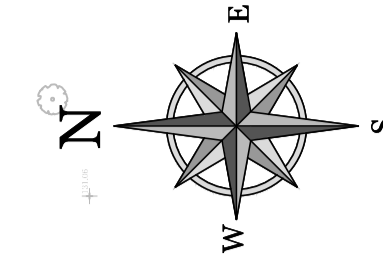
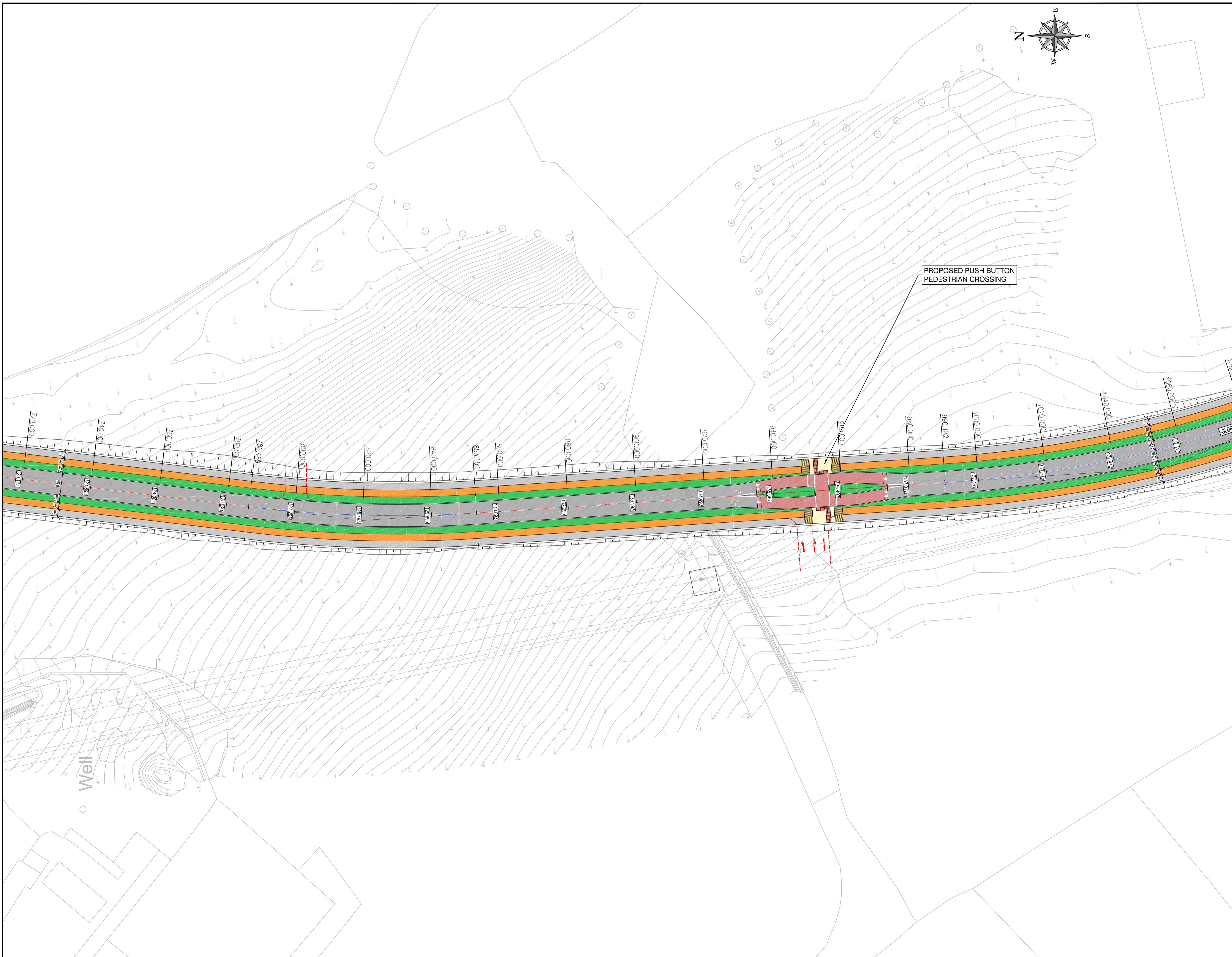
CLIENT

SCALE	1:500 @A1	FILE REF.	170172-DBFL-01-XX-DR-C-2000
	1:1000 @A3		

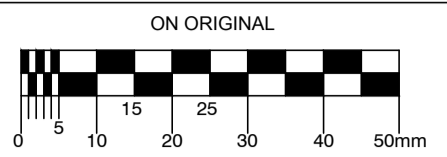
DBFL DRG. NO.  
**170172-DBFL-01-XX-DR-C-2008** P1

EIA/R FIGURE REF  
**FIGURE 5-12**





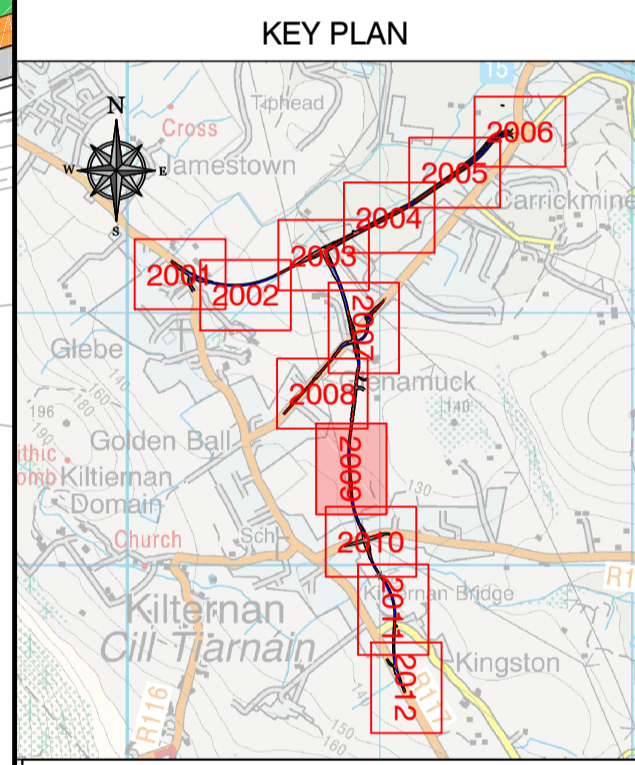
© COPYRIGHT OF THIS DRAWING IS RESERVED BY DBFL CONSULTING ENGINEERS. NO PART SHALL BE REPRODUCED OR TRANSMITTED WITHOUT THEIR WRITTEN PERMISSION.



NOTES:  
1. ALL DETAILS SHOWN ARE PRELIMINARY DESIGNS FOR PLANNING ONLY AND ARE SUBJECT TO FURTHER DEVELOPMENT DURING DETAILED DESIGN

**LEGEND**

- PROPOSED ROAD
- PROPOSED FOOTPATH
- GRASS VERGE/LANDSCAPING
- SHARED PEDESTRIAN/CYCLE FACILITY
- OFF-ROAD CYCLE TRACK
- ON-ROAD CYCLE LANE
- BUFFER STRIP FROM FUTURE PARKING
- PROPOSED TACTILE PAVING
- PROPOSED CORDUROY PAVING
- INDICATIVE FUTURE JUNCTION
- PROPOSED ATTENUATION POND  
[DARK BLUE = PERMANENT WATER LEVEL  
LIGHT BLUE = Q100 WATER LEVEL]



© ORDNANCE SURVEY IRELAND. ALL RIGHTS RESERVED. LICENCE NUMBER 2013/15CCMA/DUN LAOGHAIRE-RATHDOWN COUNTY COUNCIL

REV.	DATE	DESCRIPTION	BY	CHKD.
P1	13-03-19	ISSUED FOR PLANNING	DJG	JPC

PLANNING			
DESIGNED	JPC	PREPARED	DJG
DATE	SEP 2018	CHECKED	FLJK

DBFL Consulting Engineers  
DUBLIN OFFICE: Ormond House, Upper Ormond Quay, Dublin 7, Ireland. PHONE: +353 1 403 4000 FAX: +353 1 403 4050  
WATERFORD OFFICE: Unit 2, The Chandlery, 1-2 O'Connell Street, Waterford, Ireland. PHONE: +353 51 309 500 FAX: +353 51 844 913

PROJECT  
**GLENAMUCK DISTRICT ROADS SCHEME**

DRG. TITLE  
**ROADS LAYOUT SHEET 9**

CLIENT  
 **dlr**  
Comhairle Contae County Council

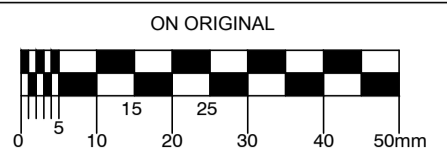
SCALE  
1:500 @A1  
1:1000 @A3  
FILE REF.  
170172-DBFL-01-XX-DR-C-2000

DBFL DRG. NO.  
**170172-DBFL-01-XX-DR-C-2009** P1

EIA/Figure REF  
**FIGURE 5-13**



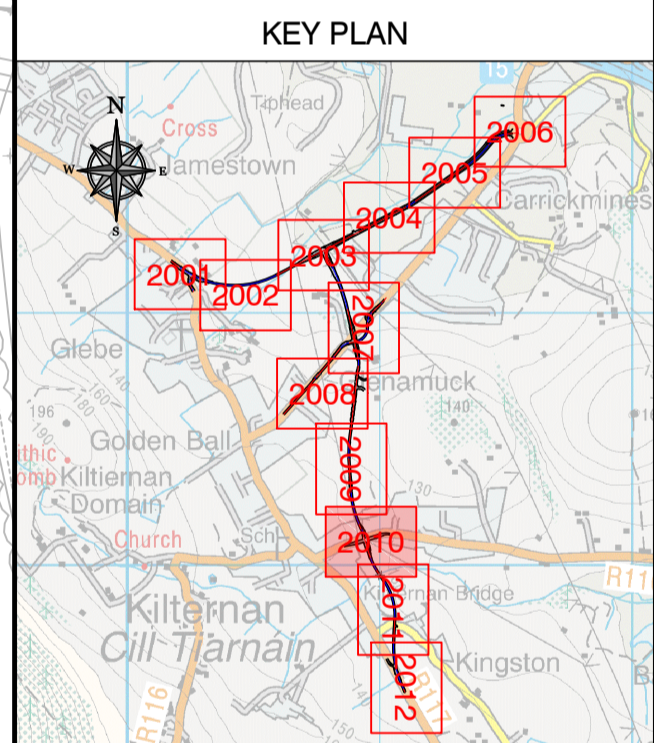
© COPYRIGHT OF THIS DRAWING IS RESERVED BY DBFL CONSULTING ENGINEERS. NO PART SHALL BE REPRODUCED OR TRANSMITTED WITHOUT THEIR WRITTEN PERMISSION.



NOTES:  
1. ALL DETAILS SHOWN ARE PRELIMINARY DESIGNS FOR PLANNING ONLY AND ARE SUBJECT TO FURTHER DEVELOPMENT DURING DETAILED DESIGN

**LEGEND**

- PROPOSED ROAD
- PROPOSED FOOTPATH
- GRASS VERGE/LANDSCAPING
- SHARED PEDESTRIAN/CYCLE FACILITY
- OFF-ROAD CYCLE TRACK
- ON-ROAD CYCLE LANE
- BUFFER STRIP FROM FUTURE PARKING
- PROPOSED TACTILE PAVING
- PROPOSED CORDUROY PAVING
- INDICATIVE FUTURE JUNCTION
- PROPOSED ATTENUATION POND  
[DARK BLUE = PERMANENT WATER LEVEL  
LIGHT BLUE = Q100 WATER LEVEL]



© ORDNANCE SURVEY IRELAND. ALL RIGHTS RESERVED. LICENCE NUMBER 2013/15CCM/DUN LAOGHAIRE-RATHDOWN COUNTY COUNCIL

REV.	DATE	DESCRIPTION	DWG	JPC
P1	13-03-19	ISSUED FOR PLANNING	DJG	JPC

DRAWING SUITABILITY			
S1 - FOR INFORMATION	S2 - FOR INFORMATION	BY	CHKD

**PLANNING**

DESIGNED	JPC	PREPARED	DJG
DATE	SEP 2018	CHECKED	RLJK
DUBLIN OFFICE: Ormond House, Upper Ormond Quay, Dublin 7, Ireland. PHONE: +353 1 403 4000 FAX: +353 1 403 4050 WATERFORD OFFICE: Unit 2, The Chandlery, 1-2 O'Connell Street, Waterford, Ireland. PHONE: +353 51 309 500 FAX: +353 51 844 913			

DBFL Consulting Engineers email: info@dbfl.ie srf: www.dbfl.ie

**PROJECT**  
GLENAMUCK DISTRICT ROADS SCHEME

**DRG. TITLE**  
ROADS LAYOUT SHEET 10

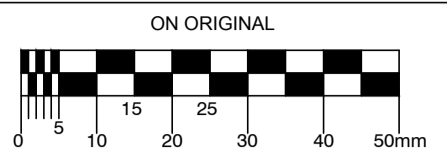
**CLIENT**  
 Comhairle Contae County Council

**SCALE**  
1:500 @A1  
1:1000 @A3  
FILE REF.  
170172-DBFL-01-XX-DR-C-2000

**DBFL DRG. NO.**  
170172-DBFL-01-XX-DR-C-2010 | P1

**EIAR FIGURE REF**  
FIGURE 5-14

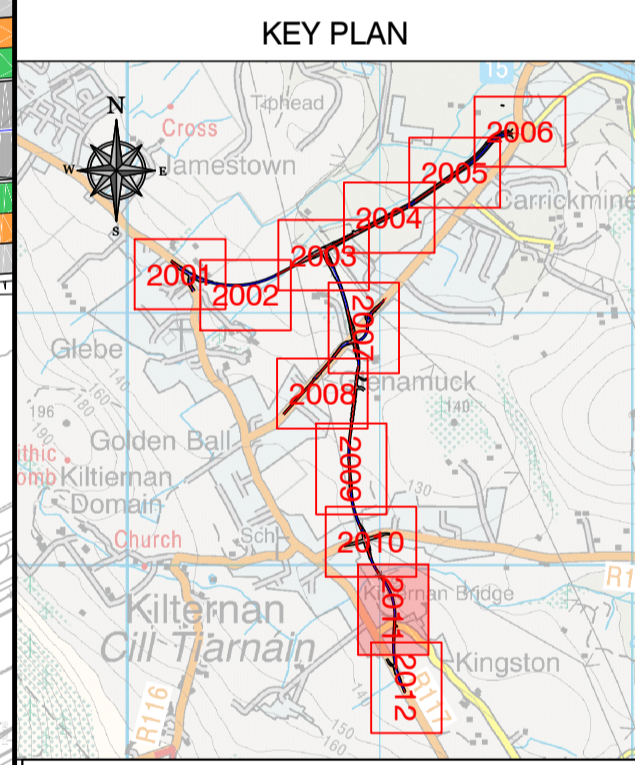
© COPYRIGHT OF THIS DRAWING IS RESERVED BY DBFL CONSULTING ENGINEERS. NO PART SHALL BE REPRODUCED OR TRANSMITTED WITHOUT THEIR WRITTEN PERMISSION.



NOTES:  
1. ALL DETAILS SHOWN ARE PRELIMINARY DESIGNS FOR PLANNING ONLY AND ARE SUBJECT TO FURTHER DEVELOPMENT DURING DETAILED DESIGN

**LEGEND**

- PROPOSED ROAD
- PROPOSED FOOTPATH
- GRASS VERGE/LANDSCAPING
- SHARED PEDESTRIAN/CYCLE FACILITY
- OFF-ROAD CYCLE TRACK
- ON-ROAD CYCLE LANE
- BUFFER STRIP FROM FUTURE PARKING
- PROPOSED TACTILE PAVING
- PROPOSED CORDUROY PAVING
- INDICATIVE FUTURE JUNCTION
- PROPOSED ATTENUATION POND  
[DARK BLUE = PERMANENT WATER LEVEL  
LIGHT BLUE = Q100 WATER LEVEL]



© ORDNANCE SURVEY IRELAND. ALL RIGHTS RESERVED. LICENCE NUMBER 2013/15CCMA/ DUN LAOGHAIRE-RATHDOWN COUNTY COUNCIL

REV.	DATE	DESCRIPTION	BY	CHKD.
P1	13-03-19	ISSUED FOR PLANNING	DJG	JPC
DRAWING SUITABILITY		S2 - FOR INFORMATION		

**PLANNING**

DESIGNED	JPC	PREPARED	DJG
DATE	SEP 2018	CHECKED	FLJK

DBFL Consulting Engineers  
 DUBLIN OFFICE: Ormond House, Upper Ormond Quay, Dublin 7, Ireland. PHONE: +353 1 403 4000 FAX: +353 1 403 4050  
 WATERFORD OFFICE: Unit 2, The Chandlery, 1-2 O'Connell Street, Waterford, Ireland. PHONE: +353 51 309 500 FAX: +353 51 844 913

PROJECT  
**GLENAMUCK DISTRICT ROADS SCHEME**

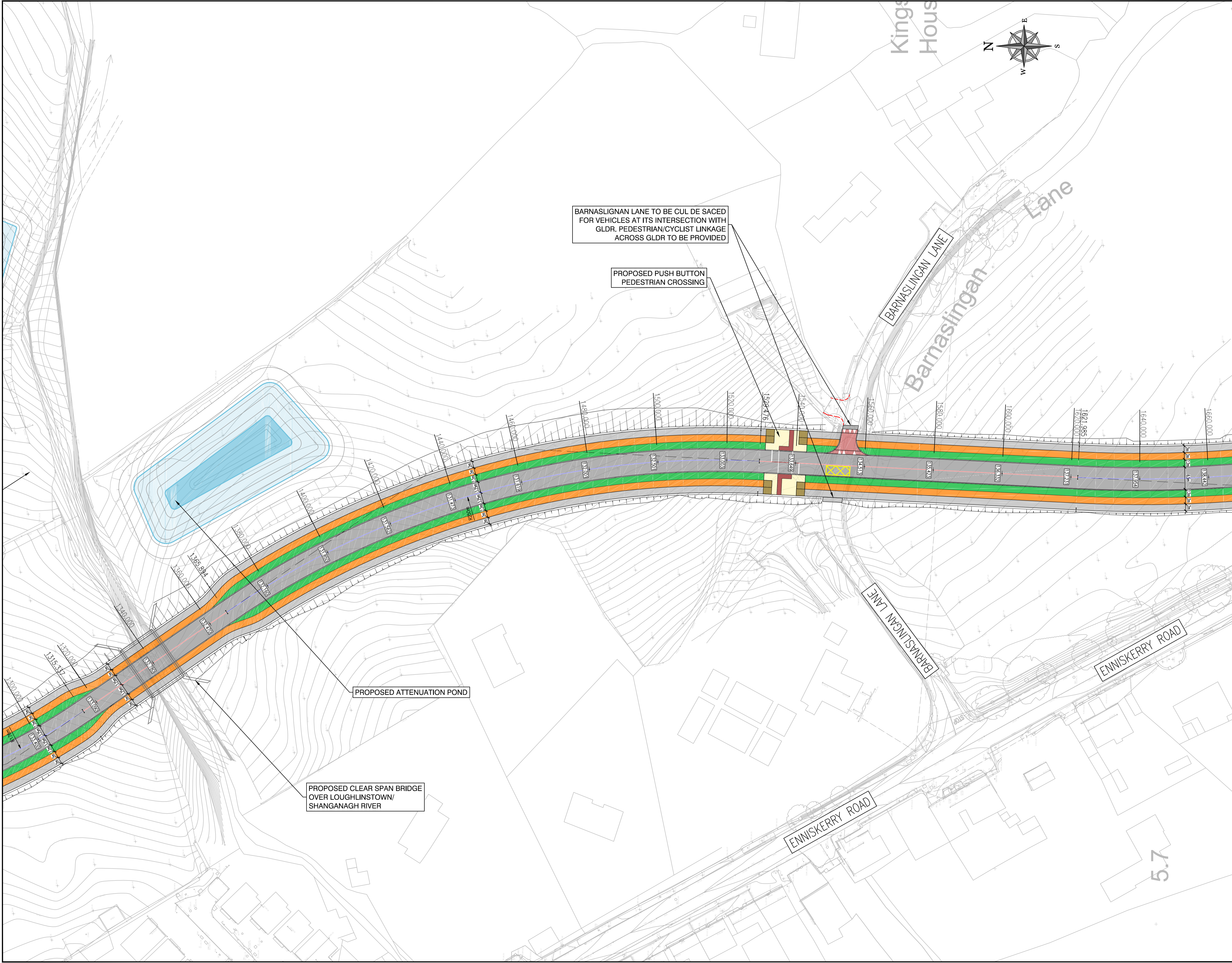
DRG. TITLE  
**ROADS LAYOUT SHEET 11**

CLIENT  
**dlr**  
 Comhairle Contae County Council

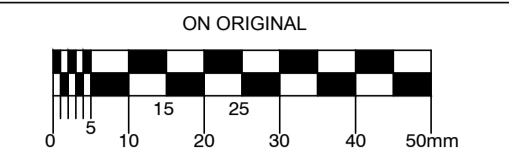
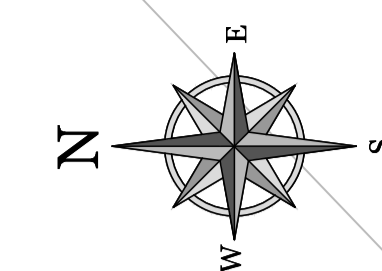
SCALE	1:500 @A1 1:1000 @A3	FILE REF.	170172-DBFL-01-XX-DR-C-2000
-------	-------------------------	-----------	-----------------------------

DBFL DRG. NO.  
**170172-DBFL-01-XX-DR-C-2011** P1

EIA/FIGURE REF  
**FIGURE 5-15**



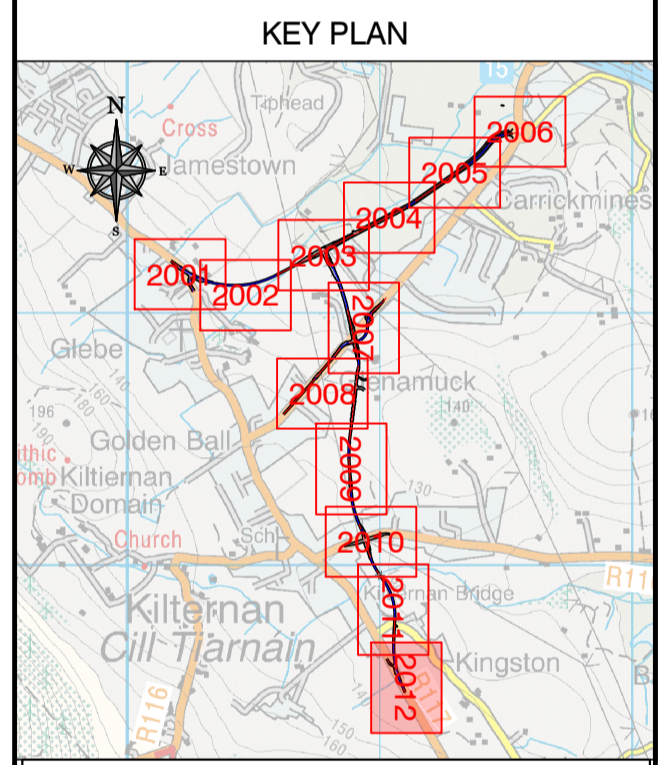
© COPYRIGHT OF THIS DRAWING IS RESERVED BY DBFL CONSULTING ENGINEERS. NO PART SHALL BE REPRODUCED OR TRANSMITTED WITHOUT THEIR WRITTEN PERMISSION.



NOTES:  
1. ALL DETAILS SHOWN ARE PRELIMINARY DESIGNS FOR PLANNING ONLY AND ARE SUBJECT TO FURTHER DEVELOPMENT DURING DETAILED DESIGN

**LEGEND**

- PROPOSED ROAD
- PROPOSED FOOTPATH
- GRASS VERGE/LANDSCAPING
- SHARED PEDESTRIAN/CYCLE FACILITY
- OFF-ROAD CYCLE TRACK
- ON-ROAD CYCLE LANE
- BUFFER STRIP FROM FUTURE PARKING
- PROPOSED TACTILE PAVING
- PROPOSED CORDOURY PAVING
- INDICATIVE FUTURE JUNCTION
- PROPOSED ATTENUATION POND  
[DARK BLUE = PERMANENT WATER LEVEL  
LIGHT BLUE = Q100 WATER LEVEL]



© ORDNANCE SURVEY IRELAND. ALL RIGHTS RESERVED. LICENCE NUMBER 2013/15CCMA/DUN LAOGHAIRE-RATHDOWN COUNTY COUNCIL

REV.	DATE	DESCRIPTION	BY	CHKD.
P1	13-03-19	ISSUED FOR PLANNING	DJG	JPC
DRAWING SUITABILITY			S2 - FOR INFORMATION	

**PLANNING**

DESIGNED	JPC	PREPARED	DJG
DATE	APR 2018	CHECKED	BLJK

**DBFL**

DUBLIN OFFICE: Ormond House, Upper Ormond Quay, Dublin 7, Ireland. PHONE: +353 1 403 4000 FAX: +353 1 403 4050

WATERFORD OFFICE: Unit 2, The Chandlery, 1-2 O'Connell Street, Waterford, Ireland. PHONE: +353 51 309 500 FAX: +353 51 844 913

DBFL Consulting Engineers email: info@dbfl.ie site: www.dbfl.ie

PROJECT  
**GLENAMUCK DISTRICT ROADS SCHEME**

DRG. TITLE  
**ROADS LAYOUT SHEET 12**

CLIENT

Comhairle Contae County Council

SCALE	1:500 @A1 1:1000 @A3	FILE REF. 170172-DBFL-01-XX-DR-C-2000
-------	-------------------------	--

DBFL DRG. NO.  
**170172-DBFL-01-XX-DR-C-2012** P1

EIA/R FIGURE REF  
**FIGURE 5-16**

