

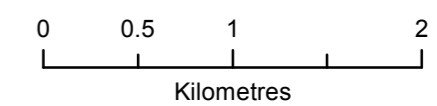


**COUNTY DEVELOPMENT
PLAN 2016-2022**

Supplementary Mapping Booklet



-  Proposed Natural Heritage Area (pNHA)
-  County Boundary



Includes Ordnance Survey Ireland data reproduced under OSI Licence number 2013-2016/CCMA/Dún Laoghaire-Rathdown County Council. Unauthorised reproduction infringes Ordnance Survey Ireland and Government of Ireland copyright. © - Ordnance Survey Ireland, 2016

**Planning and Organisational
Innovation**

M Henchy
Director of Services



Proposed Natural Heritage Area (pNHA)

Senior Planner: D. Irvine	Chief Technician: M. Hevehan	
Prepared By: L. McGauran	Drawn By: B. Mwenelupembe	
Date: February 2016	Scale: 1:40,000	Map No. B4

I:\DO\DevPlan\DevPlan_2016-2022\Adopted Plan_March_2016\Project Files\A2_Format\Supplementary Maps B4 Proposed Natural Heritage Area (pNHA).mxd
 Date Saved: 26/02/2016 12:31:36 User Name: mwenelupembe