





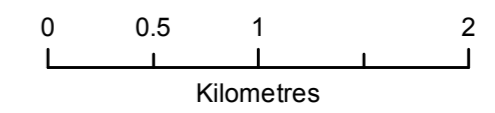


# COUNTY DEVELOPMENT PLAN 2016-2022

Supplementary Mapping Booklet



-  Boundary of Section 49 Supplementary Development Contribution Scheme Glenamuck Road
-  Boundary of Section 49 Supplementary Development Contribution Scheme Luas B1
-  Luas Line
-  Luas Stations
-  Roads Layout as per Kiltiernan / Glenamuck LAP
-  County Boundary



Includes Ordnance Survey Ireland data reproduced under OSI Licence number 2013-2016/CCMA/Dún Laoghaire-Rathdown County Council. Unauthorised reproduction infringes Ordnance Survey Ireland and Government of Ireland copyright. © Ordnance Survey Ireland, 2016.

**Planning and Organisational Innovation**  
M Henchy  
Director of Services



## Section 49 Supplementary Development Contribution Scheme

<b>Senior Planner:</b> D. Irvine	<b>Chief Technician:</b> M. Hevehan
<b>Prepared By:</b> C. Clarke	<b>Drawn By:</b> M.Hennessy
<b>Date:</b> March 2016	<b>Scale:</b> 1:36,000
<b>Map No.</b>	<b>T4</b>

Document Path: I:\DO Devplan\DevPlan 2016-2020\Adopted Plan March 2016\Project Files\A2 Format\Supplementary Maps T4 Section 49 Supplementary Development Contribution Scheme.mxd  
 Date Saved: 26/02/2016 13:08:37 User Name: mcrumlish