
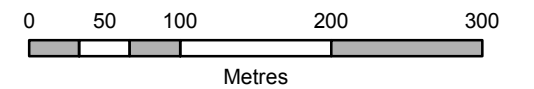
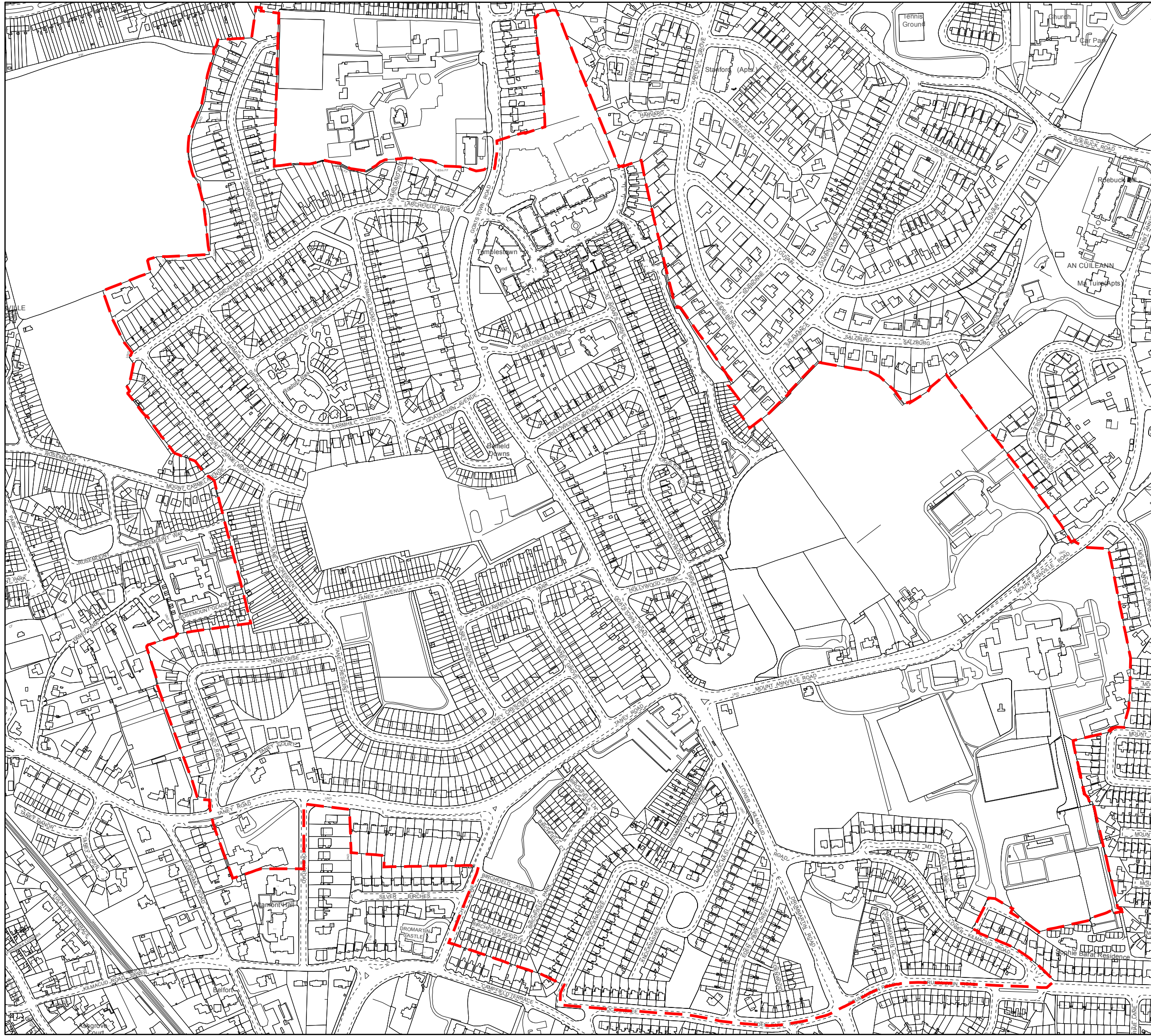


Goatstown Proposed Local Area Plan

Legend

 Boundary of Local Area Plan



Includes Ordnance Survey Ireland data reproduced under OSI Licence Number 2008/10CCMA/ with option until 2012/ Dun Laoghaire-Rathdown County Council. Unauthorised reproduction infringes Ordnance Survey Ireland and Government of Ireland copyright. © - Ordnance Survey Ireland, 2008.

Planning Department

K Holohan
Director of Planning



Boundary for Proposed Goatstown Local Area Plan Map 1

Senior Planner: D.Irvine

ICT Design: D.Daly

Prepared By: K.Fitzgerald

Drawn By: M.Hennessy

Date:
July 2011

Scale:
1:5000

Drawing No:
PL-11-398