



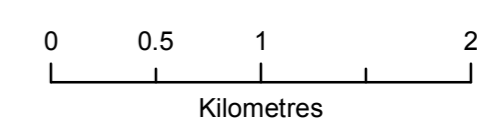


Dún Laoghaire - Rathdown County Council
**COUNTY DEVELOPMENT
 PLAN 2016-2022**
 Supplementary Mapping Booklet

-  Radial Cycle Route
-  Orbital Cycle Routes
-  Cherrywood Planning Scheme
(Refer to the Cherrywood Planning Scheme for objectives within its boundary)
-  County Boundary



Includes Ordnance Survey Ireland data reproduced under OSI Licence number 2013-2016/CCMA/Dún Laoghaire-Rathdown County Council. Unauthorised reproduction infringes Ordnance Survey Ireland and Government of Ireland copyright. © Ordnance Survey Ireland, 2016

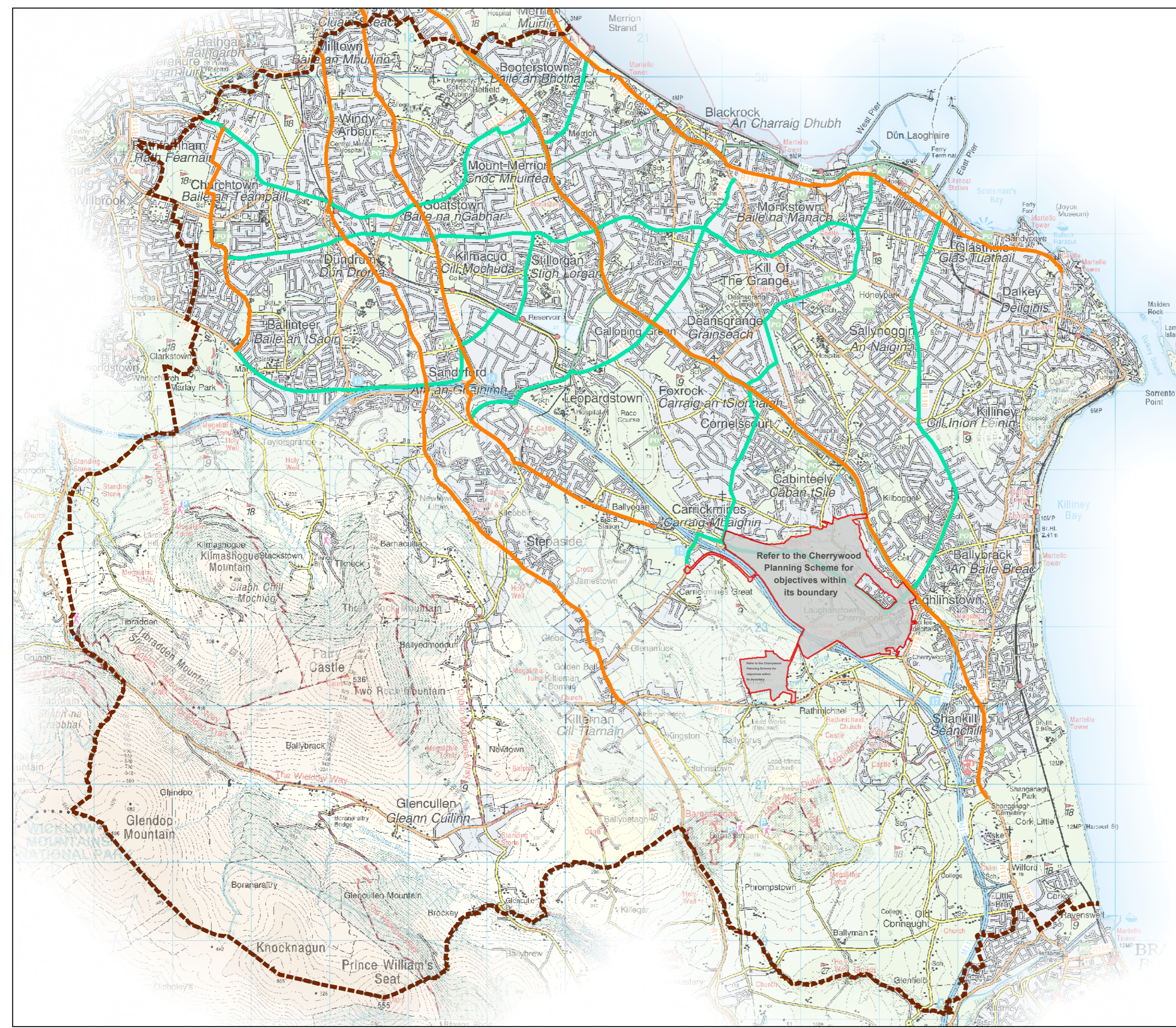
**Planning and Organisational
 Innovation**

M Henchy
 Director of Services



**DLR Cycle Network Map
 Primary Radial & Orbital Routes**

Senior Planner: D. Irvine	Chief Technician: M. Hevehan
Prepared By: C. Clarke	Drawn By: A. Ayeni
Date: February 2016	Scale: 1:36,000
Map No.	T1



Document Path: I:\DO Devplan\DevPlan 2016-2020\Adopted Plan March 2016\Project Files\A2.Format\Supplementary Maps T1.DLR Cycle Network Map.mxd
 Date Saved: 26/02/2016 12:59:22 User Name: mhevehan

Supplementary Maps T1 DLR Cycle Network Map