


DÚN LAOGHAIRE-RATHDOWN COUNTY COUNCIL

POLLING SCHEME 2019

SCHEME OF POLLING DISTRICTS AND POLLING PLACES



Dublin Rathdown (Local Electoral Areas): 20 Members

Dundrum (7)

Stillorgan (6)

Glencullen-Sandyford (7)

Dún Laoghaire (Local Electoral Areas): 20 Members

Blackrock (6)

Dún Laoghaire (7)


Killiney-Shankill (7)

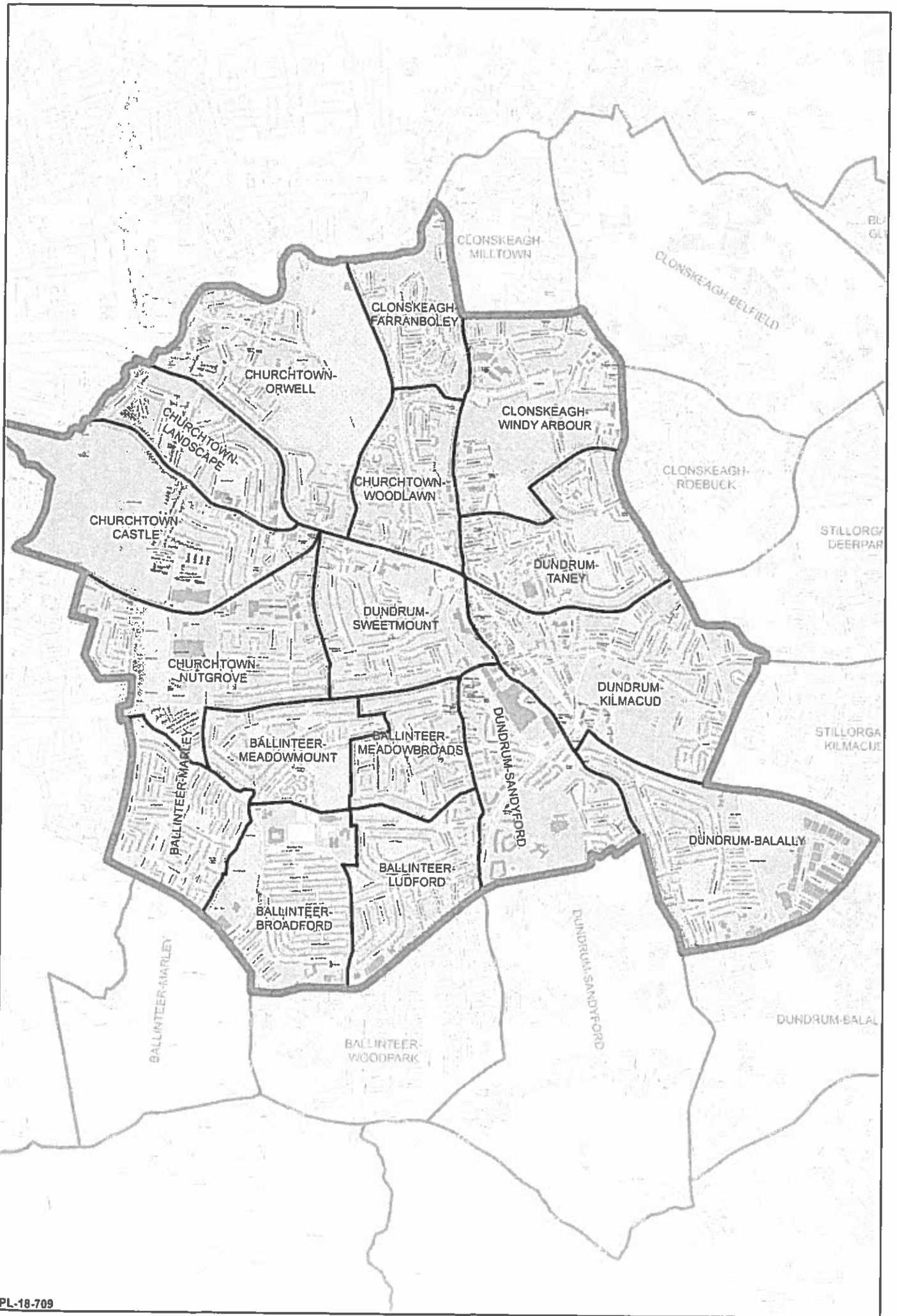



Dublin Rathdown (Local Electoral Areas):



DUNDRUM LOCAL ELECTORAL AREA








Dundrum Local Electoral Area

| Book | Electoral Divisions | Polling District | Polling Station |
|-------------|--|-------------------------|----------------------------------|
| JA | Churchtown – Castle | CHURCHTOWN 1 | Vicinity of Whitehall Road. |
| JB | Churchtown – Landscape | CHURCHTOWN 2 | Vicinity of Whitehall Road. |
| JC | Churchtown – Orwell | CHURCHTOWN 3 | Vicinity of Whitehall Road. |
| JE | Clonskeagh – Farrenboley | MILLTOWN 2 | Vicinity of St. Columbanus Road. |
| JF | Churchtown – Woodlawn | MILLTOWN 3 | Vicinity of St. Columbanus Road. |
| JG | Clonskeagh – Windy Arbour (part of) That part of the E.D. west of a line drawn from Roebuck Road, to the west of White Oak, to the west of Friarsland Road, then to the north of a line south of the Central Mental Hospital to Sommerville, then west of a line from Sommerville, to the west of the Sports Ground, to Rosemount. | MILLTOWN 4 | Vicinity of St. Columbanus Road. |
| JJ | Clonskeagh – Windy Arbour (part of) That part of the E.D. east of a line drawn from Roebuck Road, to the west of White Oak, to the west of Friarsland Road, then to the south of a line south of the Central Mental Hospital to Sommerville, then east of a line from Sommerville, to the west of the Sports Ground, to Rosemount. | ROEBUCK 2 | Vicinity of Goatstown Road. |
| JH | Dundrum – Taney (part of) That part of the E.D. contained west of a line drawn from Mount Carmel Road, to the east of Rosemount Court, to Taney Rise, then north of a line drawn from Taney Rise, to the north of Taney Park and Old Rectory Park, to the junction of Dundrum Road and Taney Road. | MILLTOWN 5 | Vicinity of Columbanus Road. |

| Book | Electoral Divisions | Polling District | Polling Station |
|------|--|------------------|---|
| JK | Dundrum – Taney (part of) That part of the E.D. contained east of a line drawn from Mount Carmel Road, to the east of Rosemount Court, to Taney Rise, then south of a line drawn from Taney Rise, to the north of Taney Park and Old Rectory Park, to the junction of Dundrum Road and Taney Road. | ROEBUCK 3 | Vicinity of Goatstown Road. |
| JM | Churchtown – Nutgrove | NUTGROVE | Vicinity of Whitehall Road. |
| JN | Ballinteer – Marley North (part of) | MARLEY | Vicinity of Marlay Grange. |
| JP | Ballinteer – Broadford | BALLINTEER 1 | Vicinity of Meadowbrook, Dundrum, |
| JQ | Ballinteer – Ludford (part of) That part of the E.D. south of a line drawn from Broadford Road, to the south of Chestnut Grove and Ludford Road, to Ballinteer Road. | BALLINTEER 2 | Vicinity of Meadowbrook. |
| JV | Ballinteer – Ludford (part of) That part of the E.D. north of a line drawn from Broadford Road, to the south of Chestnut Grove and Ludford Road, to Ballinteer Road. | MEADOWBROOK 3 | Vicinity of Meadowbrook. |
| JS | Dundrum – Sweetmount | DUNDRUM | Vicinity of Upper Kilmacud Road, Dundrum, |
| JT | Ballinteer – Meadowbroad | MEADOWBROOK 1 | Vicinity of Meadowbrook. |
| JU | Ballinteer – Meadowmount | MEADOWBROOK 2 | Vicinity of Meadowbrook. |
| KA | Dundrum – Balally North (part of) That part of the E.D. south of a line drawn from the junction of Sandyford Road and Balally Drive, along the northern side of Balally Drive to the western side of St. Olaf's School then from this point northwards along the eastern edges of Holywell to a point to the south of Kilmacud Road Upper opposite Drummartin Park | BALALLY 1 | Vicinity of Balally Drive. |

| Book | Electoral Divisions | Polling District | Polling Station |
|------|---|------------------|---|
| KB | Dundrum – Sandyford North (part of) That part of E.D. south of a line drawn from Ballinteer Road, to the south of Lynwood and Ardglas Estate, to Sandyford Road. | BALALLY 2 | Vicinity of Balally Drive. |
| KD | Dundrum – Sandyford North (part of) That part of E.D. north of a line drawn from Ballinteer Road, to the south of Lynwood and Ardglas Estate, to Sandyford Road. | KILMACUD 2 | Vicinity of Upper Kilmacud Road, Dundrum. |
| KC | Dundrum – Kilmacud | KILMACUD 1 | Vicinity of Upper Kilmacud Road, Dundrum. |
| K2 | Dundrum – Balally North (part of) Dundrum – Kilmacud (part of) That part of the E.D. North of a line drawn from the junction of Sandyford Road and Balally Drive, along the northern side of Balally Drive to the western side of St. Olaf's School then from this point northwards along the eastern edges of Holywell to a point to the south of Kilmacud Road Upper opposite Drummartin Park | BALALLY 3 | Vicinity of Upper Kilmacud Road, Dundrum. |



| POLLING DISTRICT | AREAS CONTAINED IN POLLING DISTRICT | BOOK |
|---------------------|--|-----------|
| Churchtown 1 | <p>Churchtown - Castle E.D.</p> <p>That part of the E.D. North and West of Nutgrove Avenue. South of a line along Churchtown Road from its junction with Nutgrove Avenue and along Hillside Drive. East of the County boundary from where it meets Grange Road to where it meets Hillside Drive and contains the townlands and streetnames of:-</p> <p>Airfield Drive, Camberley Oaks, Castle Avenue, Churchtown Road Upper (E/6-88) Churchtown Upper Hillside Drive (0/1-37), Nugent Road,</p> <p>Nutgrove Ave (0/55-327) (Ascal an Gharrain) Oakdown Road, St. Nathy's House, St. Nathy's Villas, The Elms, Whitebarn Road, Whitehall Road.</p> | JA |
| Churchtown 2 | <p>Churchtown - Landscape E.D.</p> <p>That part of the E.D. North of Hillside Drive and Churchtown Road to where it meets Braemor Road. West of Braemor Road. South of Braemor Road and Landscape Road. East of the County boundary from where it meets Landscape Road to where it meets Hillside Drive. And contains the townlands and streetnames of:-</p> <p>Braemor Road (0/31-147), Churchtown Road Upr (0/1-73), Glenwood, Hillside Drive (E/2-38), Landscape Ave,</p> <p>Landscape Crescent, Landscape Park, Landscape Road, Redwood Court, Riverside Drive, Woodside Drive, Woodside Grove.</p> | JB |

| POLLING DISTRICT | AREA CONTAINED IN POLLING DISTRICT | BOOK | | |
|--|--|--|--|------------------|
| <p>CHURCH TOWN 3</p> | <p>Churchtown - Orwell E.D.</p> <p>That part of the E.D. North of Landscape Road and Braemor Road. East of Braemor Road. North of Churchtown Road Upper from where it meets Braemor Road to its junction with Churchtown Road Lower. West of Churchtown Road Lower. South and East of the County boundary from where it meets Churchtown Road Lower to where it meets Landscape Road.</p> <p>And contains the townlands and streetnames of:-</p> <table data-bbox="331 658 1123 1081"> <tr> <td data-bbox="331 658 842 1025"> <p>Braemor Avenue (Ascal Breamor) Braemor Drive, Braemor Grove, Braemor Park, Braemor Road (E/2-162), Briarly Court, Churchtown Road Lr (E/100-150), Churchtown Road Upper Dodder Vale, Eaton Brae, Green Park Henley Court,</p> </td> <td data-bbox="842 658 1123 1081"> <p>Henley Park, Henley Villas, Landscape Gardens, Milltown Drive Milltown Grove Newtown Grove Newtown Villas Orwell Court, Orwell Gardens, Orwell Road, Orwell Walk, Stirling Park Syngé Court, Thornclyff Park.</p> </td> </tr> </table> | <p>Braemor Avenue (Ascal Breamor) Braemor Drive, Braemor Grove, Braemor Park, Braemor Road (E/2-162), Briarly Court, Churchtown Road Lr (E/100-150), Churchtown Road Upper Dodder Vale, Eaton Brae, Green Park Henley Court,</p> | <p>Henley Park, Henley Villas, Landscape Gardens, Milltown Drive Milltown Grove Newtown Grove Newtown Villas Orwell Court, Orwell Gardens, Orwell Road, Orwell Walk, Stirling Park Syngé Court, Thornclyff Park.</p> | <p>JC</p> |
| <p>Braemor Avenue (Ascal Breamor) Braemor Drive, Braemor Grove, Braemor Park, Braemor Road (E/2-162), Briarly Court, Churchtown Road Lr (E/100-150), Churchtown Road Upper Dodder Vale, Eaton Brae, Green Park Henley Court,</p> | <p>Henley Park, Henley Villas, Landscape Gardens, Milltown Drive Milltown Grove Newtown Grove Newtown Villas Orwell Court, Orwell Gardens, Orwell Road, Orwell Walk, Stirling Park Syngé Court, Thornclyff Park.</p> | | | |
| <p>MILLTOWN 2</p> | <p>Clonskeagh - Farranboley E.D.</p> <p>That part of the E.D. North of a line along the southern part of Columbanus Road from its junction with Dundrum Road to Churchtown Road Lower. East of Churchtown Road Lower from this point to the County boundary. South of the County boundary from Churchtown Road Lower to Dundrum Road. West of Dundrum Road from its junction with Columbanus Road to the County boundary and contains the townlands and streetnames of:-</p> <table data-bbox="331 1391 1182 1722"> <tr> <td data-bbox="331 1391 842 1697"> <p>Bankside Cottages Churchtown Avenue, Churchtown Close, Churchtown Drive, Churchtown Road Lower (0/1-59) Coolnahinch Dodder Court Dundrum Road Farranboley Cottages Farranboley Park</p> </td> <td data-bbox="842 1391 1182 1722"> <p>Glasson Court, Harcourt Villas, Millmount Grove, Millmount Terrace, Patrick Doyle Road, St. Columbanus Avenue, St. Columbanus Place, St. Columbanus Road, St. Gall's Gardens Nth, St. Gall's Gardens Sth, St. Luke's Crescent</p> </td> </tr> </table> | <p>Bankside Cottages Churchtown Avenue, Churchtown Close, Churchtown Drive, Churchtown Road Lower (0/1-59) Coolnahinch Dodder Court Dundrum Road Farranboley Cottages Farranboley Park</p> | <p>Glasson Court, Harcourt Villas, Millmount Grove, Millmount Terrace, Patrick Doyle Road, St. Columbanus Avenue, St. Columbanus Place, St. Columbanus Road, St. Gall's Gardens Nth, St. Gall's Gardens Sth, St. Luke's Crescent</p> | <p>JE</p> |
| <p>Bankside Cottages Churchtown Avenue, Churchtown Close, Churchtown Drive, Churchtown Road Lower (0/1-59) Coolnahinch Dodder Court Dundrum Road Farranboley Cottages Farranboley Park</p> | <p>Glasson Court, Harcourt Villas, Millmount Grove, Millmount Terrace, Patrick Doyle Road, St. Columbanus Avenue, St. Columbanus Place, St. Columbanus Road, St. Gall's Gardens Nth, St. Gall's Gardens Sth, St. Luke's Crescent</p> | | | |

| POLLING DISTRICT | AREAS CONTAINED IN POLLING DISTRICT | BOOK | | | | | | | | | | | | | | | | | | | | | | | | | | |
|--|---|-------------------------|------------------------------------|------------------------|-------------------------|-----------------------------|---------------------|---------------------------|--------------------------|--|--------------------------|-------------------------------|------------------------------------|----------------------------|------------------------------|-----------------------------------|---------------------|--------------------------|---------------------------------|-------------------------|--------------------------|-------------------------|-----------------------|-------------------|----------------------|------------------------|-----------------|-----------|
| MILLTOWN 3 | <p>Churchtown –Woodlawn E.D.</p> <p>That part of the E.D. South of a line along the southern part of Columbanus Road from its junction with Dundrum Road to Churchtown Road Lower. East of Churchtown Road Lower from this point to its junction with Churchtown Road Upper. North of Churchtown Road Upper from its junction with Churchtown Road Lower to its junction with Dundrum Road. West of Dundrum Road from its junction with Churchtown Road Upper to its junction with Columbanus Road and contains the townlands and streetnames of:-</p> <table border="0"> <tr> <td>Ardtona Avenue,</td> <td>Highfield Court</td> </tr> <tr> <td>Brookside</td> <td>Highfield Park</td> </tr> <tr> <td>Carmichael Hall</td> <td>Moyola Court</td> </tr> <tr> <td>Charleville,</td> <td>Moyola Mews</td> </tr> <tr> <td>Churchtown Road Lower (64-145),</td> <td>Rosemount Terrace</td> </tr> <tr> <td>Churchtown Road Upper,</td> <td>St Columbanus Road (0/1-15)</td> </tr> <tr> <td>Dundrum Road,</td> <td>The Grove</td> </tr> <tr> <td>Flemingstown Park,</td> <td>The Oaks</td> </tr> <tr> <td>Frankfort Court,</td> <td>Westbrook Road</td> </tr> <tr> <td>Frankfort Mews,</td> <td>Woodlawn Crescent</td> </tr> <tr> <td>Frankfort Park,</td> <td>Woodlawn Grove</td> </tr> <tr> <td>Frankfort,</td> <td>Woodlawn Park</td> </tr> <tr> <td>Glenbower Park,</td> <td>Woodlawn</td> </tr> </table> | Ardtona Avenue, | Highfield Court | Brookside | Highfield Park | Carmichael Hall | Moyola Court | Charleville, | Moyola Mews | Churchtown Road Lower (64-145), | Rosemount Terrace | Churchtown Road Upper, | St Columbanus Road (0/1-15) | Dundrum Road, | The Grove | Flemingstown Park, | The Oaks | Frankfort Court, | Westbrook Road | Frankfort Mews, | Woodlawn Crescent | Frankfort Park, | Woodlawn Grove | Frankfort, | Woodlawn Park | Glenbower Park, | Woodlawn | JF |
| Ardtona Avenue, | Highfield Court | | | | | | | | | | | | | | | | | | | | | | | | | | | |
| Brookside | Highfield Park | | | | | | | | | | | | | | | | | | | | | | | | | | | |
| Carmichael Hall | Moyola Court | | | | | | | | | | | | | | | | | | | | | | | | | | | |
| Charleville, | Moyola Mews | | | | | | | | | | | | | | | | | | | | | | | | | | | |
| Churchtown Road Lower (64-145), | Rosemount Terrace | | | | | | | | | | | | | | | | | | | | | | | | | | | |
| Churchtown Road Upper, | St Columbanus Road (0/1-15) | | | | | | | | | | | | | | | | | | | | | | | | | | | |
| Dundrum Road, | The Grove | | | | | | | | | | | | | | | | | | | | | | | | | | | |
| Flemingstown Park, | The Oaks | | | | | | | | | | | | | | | | | | | | | | | | | | | |
| Frankfort Court, | Westbrook Road | | | | | | | | | | | | | | | | | | | | | | | | | | | |
| Frankfort Mews, | Woodlawn Crescent | | | | | | | | | | | | | | | | | | | | | | | | | | | |
| Frankfort Park, | Woodlawn Grove | | | | | | | | | | | | | | | | | | | | | | | | | | | |
| Frankfort, | Woodlawn Park | | | | | | | | | | | | | | | | | | | | | | | | | | | |
| Glenbower Park, | Woodlawn | | | | | | | | | | | | | | | | | | | | | | | | | | | |
| MILLTOWN 4 | <p>Clonskeagh – Windy Arbour (Part of) E.D.</p> <p>That part of the E.D. South of Bird Avenue. East of Dundrum Road from its junction with Bird Avenue to its junction with Rosemount. North of Rosemount. West of a line drawn northwards from the eastern end of Rosemount to the southern side of Sommerville, then eastwards across the northern side of the Sports Ground to a point to the west of the junction of Friarsland Road and Larchfield Road, then northwards to the west of Friarsland Road, Roebuck Downs and White Oak to a point on Roebuck Road to the north of White Oak, then north along Roebuck Road to its junction with Bird Avenue and contains the townlands and streetnames of:-</p> <table border="0"> <tr> <td>Annaville Grove,</td> <td>Gledswood Park, Larchfield,</td> </tr> <tr> <td>Annaville Park,</td> <td>Mulvey Crescent,</td> </tr> <tr> <td>Annaville Residence,</td> <td>Mulvey Park,</td> </tr> <tr> <td>Annaville Terrace,</td> <td>Olivemount Grove,</td> </tr> <tr> <td>Beechmount Drive,</td> <td>Olivemount Road,</td> </tr> <tr> <td>Bird Avenue,</td> <td>Olivemount Terrace,</td> </tr> <tr> <td>Crevagh House Apts.</td> <td>Roebuck Lawn (Flats),</td> </tr> <tr> <td>Dundrum Road, (C.M. Hosp.)</td> <td>Roebuck Lawn</td> </tr> <tr> <td>Gledswood Avenue,</td> <td>Rosemount Estate (1-34),</td> </tr> <tr> <td>Gledswood Close,</td> <td>Sommerville.</td> </tr> <tr> <td>Gledswood Drive,</td> <td></td> </tr> </table> | Annaville Grove, | Gledswood Park, Larchfield, | Annaville Park, | Mulvey Crescent, | Annaville Residence, | Mulvey Park, | Annaville Terrace, | Olivemount Grove, | Beechmount Drive, | Olivemount Road, | Bird Avenue, | Olivemount Terrace, | Crevagh House Apts. | Roebuck Lawn (Flats), | Dundrum Road, (C.M. Hosp.) | Roebuck Lawn | Gledswood Avenue, | Rosemount Estate (1-34), | Gledswood Close, | Sommerville. | Gledswood Drive, | | JG | | | | |
| Annaville Grove, | Gledswood Park, Larchfield, | | | | | | | | | | | | | | | | | | | | | | | | | | | |
| Annaville Park, | Mulvey Crescent, | | | | | | | | | | | | | | | | | | | | | | | | | | | |
| Annaville Residence, | Mulvey Park, | | | | | | | | | | | | | | | | | | | | | | | | | | | |
| Annaville Terrace, | Olivemount Grove, | | | | | | | | | | | | | | | | | | | | | | | | | | | |
| Beechmount Drive, | Olivemount Road, | | | | | | | | | | | | | | | | | | | | | | | | | | | |
| Bird Avenue, | Olivemount Terrace, | | | | | | | | | | | | | | | | | | | | | | | | | | | |
| Crevagh House Apts. | Roebuck Lawn (Flats), | | | | | | | | | | | | | | | | | | | | | | | | | | | |
| Dundrum Road, (C.M. Hosp.) | Roebuck Lawn | | | | | | | | | | | | | | | | | | | | | | | | | | | |
| Gledswood Avenue, | Rosemount Estate (1-34), | | | | | | | | | | | | | | | | | | | | | | | | | | | |
| Gledswood Close, | Sommerville. | | | | | | | | | | | | | | | | | | | | | | | | | | | |
| Gledswood Drive, | | | | | | | | | | | | | | | | | | | | | | | | | | | | |

| POLLING DISTRICT | AREAS CONTAINED IN POLLING DISTRICT | BOOK | | |
|---|---|---|---|-----------|
| ROEBUCK 2 | <p>Clonskeagh – Windy Arbour (Part of) E.D.</p> <p>That part of the E.D. North of Mount Carmel Avenue, West of Mount Carmel Road and North of Larchfield Road. West of Roebuck Road from its junction with Larchfield Road to a point to the north of White Oak. East of a line drawn northwards from the eastern end of Rosemount to the southern side of Sommerville, then eastwards across the northern side of the Sports Ground to a point to the west of the junction of Friarsland Road and Larchfield Road, then northwards to the west of Friarsland Road, Roebuck Downs and White Oak to a point on Roebuck Road to the north of White Oak and contains the townlands and streetnames of :-</p> <table border="0" data-bbox="443 701 1374 947"> <tr> <td data-bbox="443 701 831 947"> Convent of Jesus, Our Lady's Grove Friarsland Avenue, Friarsland Road, Glenard Hall, Glenard University Residence, Goatstown Road, Larchfield Road (1-98), </td> <td data-bbox="839 701 1374 947"> Mount Carmel Avenue, Mount Carmel Road (O/1-33), Roebuck Downs, Roebuck Road, Friarsland Crescent Apt. Roebuck Road (E/2-36), White Oak. </td> </tr> </table> | Convent of Jesus, Our Lady's Grove Friarsland Avenue, Friarsland Road, Glenard Hall, Glenard University Residence, Goatstown Road, Larchfield Road (1-98), | Mount Carmel Avenue, Mount Carmel Road (O/1-33), Roebuck Downs, Roebuck Road, Friarsland Crescent Apt. Roebuck Road (E/2-36), White Oak. | JJ |
| Convent of Jesus, Our Lady's Grove Friarsland Avenue, Friarsland Road, Glenard Hall, Glenard University Residence, Goatstown Road, Larchfield Road (1-98), | Mount Carmel Avenue, Mount Carmel Road (O/1-33), Roebuck Downs, Roebuck Road, Friarsland Crescent Apt. Roebuck Road (E/2-36), White Oak. | | | |
| MILLTOWN 5 | <p>Dundrum – Taney (Part of) E.D.</p> <p>That part of the E.D. South of Rosemount and Mount Carmel Avenue. East of Dundrum Road from its junction with Rosemount to its junction Taney Road. North of a line drawn from the junction of Dundrum Road and Taney Road eastwards to the north of Old Rectory Park, to the south of Rosemount Park, to the south of Rosemount Court, then northwards to Mount Carmel Avenue at its junction with Mount Carmel Road and contains the townlands and streetnames of:-</p> <table border="0" data-bbox="443 1317 1070 1597"> <tr> <td data-bbox="443 1317 767 1597"> Alexandra Court, Alexandra Terrace, Alexandra Villas, Dundrum Road Magenta Terrace, Ophaly Court, Rosemount Court, Rosemount Estate (34A-104), </td> <td data-bbox="775 1317 1070 1597"> Rosemount Glade, Rosemount Park, Rosemount Way, Roseville Terrace, St. Josephs Grove, Sunnybank Court, Victoria Terrace, Woodbine Terrace. </td> </tr> </table> | Alexandra Court, Alexandra Terrace, Alexandra Villas, Dundrum Road Magenta Terrace, Ophaly Court, Rosemount Court, Rosemount Estate (34A-104), | Rosemount Glade, Rosemount Park, Rosemount Way, Roseville Terrace, St. Josephs Grove, Sunnybank Court, Victoria Terrace, Woodbine Terrace. | JH |
| Alexandra Court, Alexandra Terrace, Alexandra Villas, Dundrum Road Magenta Terrace, Ophaly Court, Rosemount Court, Rosemount Estate (34A-104), | Rosemount Glade, Rosemount Park, Rosemount Way, Roseville Terrace, St. Josephs Grove, Sunnybank Court, Victoria Terrace, Woodbine Terrace. | | | |

| POLLING DISTRICT | AREAS CONTAINED IN POLLING DISTRICT | BOOK |
|-------------------------|--|-------------|
| Roebuck 3 | <p>Dundrum – Taney (Part of) E.D.</p> <p>That part of the E.D. North of Taney Road. West of Goatstown Road from its junction with Taney Road to its junction with Larchfield Road. South of Larchfield Road. East of a line drawn from the junction of Dundrum Road and Taney Road eastwards to the north of Old Rectory Park, to the south of Rosemount Park, to the south of Rosemount Court, then northwards to Mount Carmel Avenue at its junction with Mount Carmel Road, then along Mount Carmel Road to its junction with Larchfield Road and contains the townlands and streetnames of:-</p> <p>Belfield Downs, Farmhill Drive, Farmhill Park, Farmhill Road, Goatstown Avenue, Goatstown Road (E/2-98), Larchfield Park, Larchfield Road (E2-58), Mount Carmel Avenue (O/1-17),</p> <p>Mount Carmel Road (35-56), Old Rectory Park, Roebuck Park Taney Avenue, Taney Court, Taney Crescent, Taney Grove, Taney Park, Taney Rise, Taney Road (E2-104),</p> | JK |
| Nutgrove | <p>Churchtown – Nutgrove E.D.</p> <p>That part of the E.D. South of Nutgrove Avenue from where it meets the County boundary to its junction with Beaumont Avenue. West of Beaumont Avenue. North of a line drawn down Barton Road East from its junction with Beaumont Avenue, then south at the roundabout junction with Nutgrove Way to the junction with Llewellyn Grove, then northwest along the River Dargle to where Marley Court North meets the County boundary. East of the County boundary from Marley Court North to Nutgrove Avenue and contains the townlands and streetnames of:-</p> <p>Barton Court, Barton Lawn, Barton Road East (E/4-98), Beaumont Close Carrickmount Avenue Carrickmount Drive Headford Grove (Loreto Ave (Ascal Loreto) Loreto Court Loreto Crescent (Corrán Loreto) Loreto Park (Pairc Loreto) Loreto Row (Reidh Loreto) Marley Court</p> <p>Meadow Park Meadow Park Avenue Meadow View Mount Albion, Mount Albion Road (1-16), Mountain View Drive Mountain View Park Nowlan Avenue (E/34-98 Nowlan Avenue Extension Nutgrove Avenue (Ascal an Gharrain) (E/54-450) Nutgrove Crescent Orchard Way.</p> | JM |

| POLLING DISTRICT | AREAS CONTAINED IN POLLING DISTRICT | BOOK | | | | | | | | | | | | | | | | | | | | | | | | | | | | | | |
|------------------------------------|--|---------------------------|------------------------|--------------------------|----------------------------|------------------------------------|-----------------------|----------------------------|-----------------------|-------------------------|-----------------------|------------------------|----------------------|----------------------------|----------------------|-----------------------------------|-------------------------------|------------------------|---------------------------|------------------------|---------------------|------------------------|--------------------|------------------------|----------------------|------------------------|---------------------|-----------------------|---------------------|-----------------------|------------------|-----------|
| Marley | <p>Ballinteer – Marley North E.D. That part of the E.D. West of a line drawn from Grange Road along the eastern edge of Grange Wood, then along the western edge of the Sports Ground, to the east of Llewellyn Park to Stonemasons Way. South of a line drawn from this point on Stonemasons Way northwest along the road then northwest along the River Dargle to where Marley Court North meets the County Boundary. East of the County Boundary from this point to Grange Road. North of Grange Road from the County Boundary to Grange Wood and contains the townlands and streetnames of:-</p> <table border="0"> <tr> <td>Dargle Drive</td> <td>Llewellyn Way</td> </tr> <tr> <td>Dargle Valley</td> <td>Manor Close</td> </tr> <tr> <td>Elm Park House, Grange Wood</td> <td>Manor Green</td> </tr> <tr> <td>Elm Way,</td> <td>Manor Heath</td> </tr> <tr> <td>Garrán Llewellyn</td> <td>Manor Park</td> </tr> <tr> <td>Grange Court,</td> <td>Manor Rise</td> </tr> <tr> <td>Grange Wood (21-86)</td> <td>Marley Avenue</td> </tr> <tr> <td>Grange Wood (The Cherries)</td> <td>Marley Close</td> </tr> <tr> <td>Highfield Court</td> <td>Marley Drive</td> </tr> <tr> <td>Highfield Drive</td> <td>Marley Grove</td> </tr> <tr> <td>Llewellyn Close</td> <td>Marley Lawn</td> </tr> <tr> <td>Llewellyn Court</td> <td>Marley Villas</td> </tr> <tr> <td>Llewellyn Grove</td> <td>Marley Walk,</td> </tr> <tr> <td>Llewellyn Lawn</td> <td>Priory Court</td> </tr> <tr> <td>Llewellyn Park</td> <td>The Dell.</td> </tr> </table> | Dargle Drive | Llewellyn Way | Dargle Valley | Manor Close | Elm Park House, Grange Wood | Manor Green | Elm Way, | Manor Heath | Garrán Llewellyn | Manor Park | Grange Court, | Manor Rise | Grange Wood (21-86) | Marley Avenue | Grange Wood (The Cherries) | Marley Close | Highfield Court | Marley Drive | Highfield Drive | Marley Grove | Llewellyn Close | Marley Lawn | Llewellyn Court | Marley Villas | Llewellyn Grove | Marley Walk, | Llewellyn Lawn | Priory Court | Llewellyn Park | The Dell. | JN |
| Dargle Drive | Llewellyn Way | | | | | | | | | | | | | | | | | | | | | | | | | | | | | | | |
| Dargle Valley | Manor Close | | | | | | | | | | | | | | | | | | | | | | | | | | | | | | | |
| Elm Park House, Grange Wood | Manor Green | | | | | | | | | | | | | | | | | | | | | | | | | | | | | | | |
| Elm Way, | Manor Heath | | | | | | | | | | | | | | | | | | | | | | | | | | | | | | | |
| Garrán Llewellyn | Manor Park | | | | | | | | | | | | | | | | | | | | | | | | | | | | | | | |
| Grange Court, | Manor Rise | | | | | | | | | | | | | | | | | | | | | | | | | | | | | | | |
| Grange Wood (21-86) | Marley Avenue | | | | | | | | | | | | | | | | | | | | | | | | | | | | | | | |
| Grange Wood (The Cherries) | Marley Close | | | | | | | | | | | | | | | | | | | | | | | | | | | | | | | |
| Highfield Court | Marley Drive | | | | | | | | | | | | | | | | | | | | | | | | | | | | | | | |
| Highfield Drive | Marley Grove | | | | | | | | | | | | | | | | | | | | | | | | | | | | | | | |
| Llewellyn Close | Marley Lawn | | | | | | | | | | | | | | | | | | | | | | | | | | | | | | | |
| Llewellyn Court | Marley Villas | | | | | | | | | | | | | | | | | | | | | | | | | | | | | | | |
| Llewellyn Grove | Marley Walk, | | | | | | | | | | | | | | | | | | | | | | | | | | | | | | | |
| Llewellyn Lawn | Priory Court | | | | | | | | | | | | | | | | | | | | | | | | | | | | | | | |
| Llewellyn Park | The Dell. | | | | | | | | | | | | | | | | | | | | | | | | | | | | | | | |
| Ballinteer 1 | <p>Ballinteer - Broadford E.D. That part of the E.D. East of a line drawn from the junction of Grange Road and Ballinteer Avenue to the junction of Grange Road and Grange Wood, then along the eastern edge of Grange Wood, then along the western edge of the Sports Ground, to the east of Llewellyn Park to Stonemasons Way. South of a line drawn eastwards from this point along the northern edge of the School, to the south of Hillview Court and Hillview Estate. West of a line drawn along the eastern edge of the school, to the west of Ludford Drive and Ludford Road, then along Broadford Road to its junction with Ballinteer Avenue. North of Ballinteer Avenue from Broadford Road to Grange Road and contains the townlands and streetnames of:-</p> <table border="0"> <tr> <td>Ballinteer Avenue,</td> <td>Broadford Walk,</td> </tr> <tr> <td>Broadford Avenue,</td> <td>Grange Wood (1-20),</td> </tr> <tr> <td>Broadford Close,</td> <td>Heather Close,</td> </tr> <tr> <td>Broadford Crescent,</td> <td>Heather Drive,</td> </tr> <tr> <td>Broadford Drive,</td> <td>Heather Grove,</td> </tr> <tr> <td>Broadford Hill,</td> <td>Heather Lawn,</td> </tr> <tr> <td>Broadford Lawn,</td> <td>Heather Park,</td> </tr> <tr> <td>Broadford Park,</td> <td>La Touche Court (7-9),</td> </tr> <tr> <td>Broadford Rise,</td> <td>Stonemasons Green,</td> </tr> <tr> <td></td> <td>The Oaks.</td> </tr> </table> | Ballinteer Avenue, | Broadford Walk, | Broadford Avenue, | Grange Wood (1-20), | Broadford Close, | Heather Close, | Broadford Crescent, | Heather Drive, | Broadford Drive, | Heather Grove, | Broadford Hill, | Heather Lawn, | Broadford Lawn, | Heather Park, | Broadford Park, | La Touche Court (7-9), | Broadford Rise, | Stonemasons Green, | | The Oaks. | JP | | | | | | | | | | |
| Ballinteer Avenue, | Broadford Walk, | | | | | | | | | | | | | | | | | | | | | | | | | | | | | | | |
| Broadford Avenue, | Grange Wood (1-20), | | | | | | | | | | | | | | | | | | | | | | | | | | | | | | | |
| Broadford Close, | Heather Close, | | | | | | | | | | | | | | | | | | | | | | | | | | | | | | | |
| Broadford Crescent, | Heather Drive, | | | | | | | | | | | | | | | | | | | | | | | | | | | | | | | |
| Broadford Drive, | Heather Grove, | | | | | | | | | | | | | | | | | | | | | | | | | | | | | | | |
| Broadford Hill, | Heather Lawn, | | | | | | | | | | | | | | | | | | | | | | | | | | | | | | | |
| Broadford Lawn, | Heather Park, | | | | | | | | | | | | | | | | | | | | | | | | | | | | | | | |
| Broadford Park, | La Touche Court (7-9), | | | | | | | | | | | | | | | | | | | | | | | | | | | | | | | |
| Broadford Rise, | Stonemasons Green, | | | | | | | | | | | | | | | | | | | | | | | | | | | | | | | |
| | The Oaks. | | | | | | | | | | | | | | | | | | | | | | | | | | | | | | | |

| POLLING DISTRICT | AREAS CONTAINED IN POLLING DISTRICT | BOOK |
|----------------------|---|-----------|
| <i>Ballinteer 2</i> | <p>Ballinteer – Ludford (Part of) E.D.</p> <p>That part of the E.D. South of a line drawn from Broadford Road eastwards to the south of Chestnut Grove and along the southern edge of Ludford Road to Ballinteer Road. West of Ballinteer Road from this point to its junction with Ballinteer Avenue. North of Ballinteer Avenue from its junction with Ballinteer Road to its junction with Broadford Road. East of Broadford Road from its junction with Ballinteer Avenue to a point to the south of Chestnut Grove and contains the townlands and streetnames of:-</p> <p>Ballinteer Avenue, Ballinteer Close, Ballinteer Crescent, Ballinteer Drive, Ballinteer Gardens,</p> <p>Ballinteer Grove, Ballinteer Park Ballinteer Road (83), Derrickbawn Court, Mayfield Terrace.</p> | <i>JQ</i> |
| <i>Meadowbrook 3</i> | <p>Ballinteer – Ludford (Part of) E.D.</p> <p>That part of the E.D. North of a line drawn from Broadford Road eastwards to the south of Chestnut Grove and along the southern edge of Ludford Road to Ballinteer Road. West of Ballinteer Road from its junction with Ludford Road to where it meets the River Dargle. South of a line drawn from this point along the River Dargle to the eastern side of the School. East of a line drawn southwards from this point along the eastern side of the School, then along Broadford Road to a point to the south of Chestnut Grove and contains the townlands and streetnames of:-</p> <p>Ashlawn, Ballinteer Road, Chestnut Grove</p> <p>Ludford Drive Ludford Park Ludford Road</p> | <i>JV</i> |

| POLLING DISTRICT | AREAS CONTAINED IN POLLING DISTRICT | BOOK |
|------------------|--|-----------|
| <i>Dundrum</i> | <p>Dundrum - Sweetmount E.D.</p> <p>That part of the E.D. South of Churchtown Road Upper from its junction with Beaumont Avenue to its junction with Dundrum Main Street. West of Dundrum Main Street from its junction with Churchtown Road Upper to its junction with Ballinteer Road. North of Ballinteer Road from Dundrum Main Street through the roundabout and along Barton Road East to its junction with Beaumont Avenue. East of Beaumont Avenue from Barton Road East to Churchtown Road Upper and contains the townlands and streetnames of:-</p> <p>Barton Road East (E/100-220), Beaumont Avenue, Beaumont Drive, Churchtown Road Upper Churchtown Road Upper (Annadale) Finsbury Green Finsbury Park Laurel Avenue, Laurel Drive, Laurel Road, Main Street, Notre Dame Des Missions, Nowlan Avenue (11-103)</p> <p>Orchardton Mews, Sweetmount Avenue, Sweetmount Drive, Sweetmount Mews, Sweetmount Park, Sweetmount, The Laurels, The Orchard Waldemar Terrace, Weston Avenue, Weston Grove, Weston Park, Weston Road, Weston Terrace,</p> | <i>JS</i> |

| | | |
|-----------------------|---|-----------|
| <i>Meadow-broad 1</i> | <p>Ballinteer – Meadowbroad E.D.</p> <p>That part of the E.D. West of Ballinteer Road from its junction with Barton Road East to where it meets the River Dargle. North of a line drawn from this point along the River Dargle to the eastern side of the School. East of a line drawn northwards from this point along the eastern side of the Sports Ground, then eastwards along Beech Lawn to where it meets Willow Road, northwards along Willow Road to Meadow Grove, westwards along Meadow Grove to Meadow Avenue, northwards along Meadow Avenue to Barton Road East. South of Barton Road East from its junction with Meadow Avenue to its junction with Ballinteer Road and contains the townlands and streetnames of:-</p> <p>Acorn Drive, Acorn Lane, Acorn Road, Ailesbury Grove, Ailesbury Lawn, Ballinteer Road (O/3-13), Barton Road East (O/119-215), Beech Drive, Beech Lawn (E/2-22), Dundrum Wood,</p> <p>Hawthorn Drive, Meadow Avenue (E/2-8), Meadow Grove, Pine Copse Road, Simpsons Hospital , Sycamore Drive, Sycamore Road, Willow Road, Wyckham Park.</p> | <i>JT</i> |
|-----------------------|---|-----------|


| POLLING DISTRICT | AREAS CONTAINED IN POLLING DISTRICT | BOOK | | |
|--|---|--|---|-------------------------|
| <p><i>Meadow-broad 2</i></p> | <p>Ballinteer – Meadowmount E.D.</p> <p>That part of the E.D. North of a line drawn from Stonemasons Way eastwards along the northern edge of the School to a point between the western ends of Ludford Drive and Acorn Road. West of a line drawn northwards from this point along the eastern side of the Sports Ground, then eastwards along Beech Lawn to where it meets Willow Road, northwards along Willow Road to Meadow Grove, westwards along Meadow Grove to Meadow Avenue, northwards along Meadow Avenue to Barton Road East. South of Barton Road East from its junction with Meadow Avenue to the roundabout at its junction with Nutgrove Way. East of Stonemasons Way from the roundabout at Nutgrove Way to a point on Stonemasons Way at the northern edge of the School and contains the townlands and streetnames of:-</p> <table border="0" data-bbox="408 703 1129 949"> <tr> <td style="vertical-align: top;"> <p>Barton Road East (O/15-117), Beech Lawn Beechlawn Avenue, Bóthar Bhartúin Thoir (O/15-117) Dargle View, Hillview Estate, Hillview Glade,</p> </td> <td style="vertical-align: top;"> <p>Hillview Grove, Meadow Avenue (1-3), Meadow Close, Meadow Grove (1-122), Meadow Mount, Meadow Villas, The Grove, Willow Gate.</p> </td> </tr> </table> | <p>Barton Road East (O/15-117), Beech Lawn Beechlawn Avenue, Bóthar Bhartúin Thoir (O/15-117) Dargle View, Hillview Estate, Hillview Glade,</p> | <p>Hillview Grove, Meadow Avenue (1-3), Meadow Close, Meadow Grove (1-122), Meadow Mount, Meadow Villas, The Grove, Willow Gate.</p> | <p><i>JU</i></p> |
| <p>Barton Road East (O/15-117), Beech Lawn Beechlawn Avenue, Bóthar Bhartúin Thoir (O/15-117) Dargle View, Hillview Estate, Hillview Glade,</p> | <p>Hillview Grove, Meadow Avenue (1-3), Meadow Close, Meadow Grove (1-122), Meadow Mount, Meadow Villas, The Grove, Willow Gate.</p> | | | |
| <p><i>Balally 1</i></p> | <p>Dundrum – Balally North (Part Of) E.D.</p> <p>That part of the E.D. North of Blackthorn Drive from its junction with Sandyford Road to its junction with Blackthorn Avenue. East of Sandyford Road from its junction with Blackthorn Drive to its junction with Balally Drive. South East of a line drawn from the junction of Sandyford Road and Balally Drive, along the northern side of Balally Drive to the western side of St. Olaf's School, then northwards along the eastern side of Holywell to a point on the western edge of the sports ground, then southeastwards across the sports ground and to the south of Lakelands Close, to the junction of Blackthorn Drive and Blackthorn Avenue and contains the townlands and streetnames of:-</p> <table border="0" data-bbox="408 1413 1198 1621"> <tr> <td style="vertical-align: top;"> <p>Balally Avenue, Balally Close, Balally Drive, Balally Grove, Balally Hill, Balally Park, Balally Road,</p> </td> <td style="vertical-align: top;"> <p>Balally Terrace, Furry Hill, Rathdown Grove, Rathdown Terrace, Sandyford Road (E/102-168), Wedgewood.</p> </td> </tr> </table> | <p>Balally Avenue, Balally Close, Balally Drive, Balally Grove, Balally Hill, Balally Park, Balally Road,</p> | <p>Balally Terrace, Furry Hill, Rathdown Grove, Rathdown Terrace, Sandyford Road (E/102-168), Wedgewood.</p> | <p><i>KA</i></p> |
| <p>Balally Avenue, Balally Close, Balally Drive, Balally Grove, Balally Hill, Balally Park, Balally Road,</p> | <p>Balally Terrace, Furry Hill, Rathdown Grove, Rathdown Terrace, Sandyford Road (E/102-168), Wedgewood.</p> | | | |

| POLLING DISTRICT | AREAS CONTAINED IN POLLING DISTRICT | BOOK | | |
|--|---|--|---|-----------|
| Balally 2 | <p>Dundrum – Sandyford North (Part of) E.D.</p> <p>That part of the E.D. East of Ballinteer Road from its junction with Ballinteer Avenue to a point where it meets the River (south of Lynwood). South of a line drawn from this point on Ballinteer Road eastwards following the River, to the south of Lynwood and Ardglass Estate to where the River meets Sandyford Road. West of Sandyford Road from this point to its junction with Parkvale. North of a line drawn from the junction of Parkvale and Sandyford Road, along the northern edge of Ballawley Park, to the north of Wesley Heights and the College back to the starting point and contains the townlands and streetnames of :-</p> <table border="0" data-bbox="459 728 1244 918"> <tr> <td data-bbox="459 728 829 918"> Ballinteer Road, Gort Mhuire Ballyolaf Manor, Dun Emer Drive, Dun Emer Park, Dun Emer Road, Parkvale, </td> <td data-bbox="829 728 1244 918"> Sandyford Road O/(85-103) Wyckham Avenue, Wyckham Grove, Wyckham Place, Wyckham Way. </td> </tr> </table> | Ballinteer Road, Gort Mhuire Ballyolaf Manor, Dun Emer Drive, Dun Emer Park, Dun Emer Road, Parkvale, | Sandyford Road O/(85-103) Wyckham Avenue, Wyckham Grove, Wyckham Place, Wyckham Way. | KB |
| Ballinteer Road, Gort Mhuire Ballyolaf Manor, Dun Emer Drive, Dun Emer Park, Dun Emer Road, Parkvale, | Sandyford Road O/(85-103) Wyckham Avenue, Wyckham Grove, Wyckham Place, Wyckham Way. | | | |


| | | | | |
|--|---|--|---|-----------|
| Kilmacud 2 | <p>Dundrum – Sandyford North (Part of) E.D.</p> <p>That part of the E.D. East of Ballinteer Road from its junction with Barton Road East to a point where it meets the River. North of a line drawn from this point on Ballinteer Road eastwards following the River, to the south of Lynwood and Ardglass Estate to where the River meets Sandyford Road. West of Sandyford Road from this point to the crossroads with Kilmacud Road Upper and Main Street Dundrum. South of Ballinteer Road from the crossroads with Kilmacud Road Upper and Main Street Dundrum to its junction with Barton Road East and contains the townlands and streetnames of :-</p> <table border="0" data-bbox="472 1355 1189 1568"> <tr> <td data-bbox="472 1355 877 1568"> Ardglas Estate Ashgrove Terrace, Ballinteer Road, Castle Court, Castle View, Castlebrook, Dundrum Castle House, </td> <td data-bbox="877 1355 1189 1568"> Dundrum Court, Dundrum Gate Lynwood, Ballinteer Main Street, Dundrum Ridgeford, Sandyford Road Westerton Rise. </td> </tr> </table> | Ardglas Estate Ashgrove Terrace, Ballinteer Road, Castle Court, Castle View, Castlebrook, Dundrum Castle House, | Dundrum Court, Dundrum Gate Lynwood, Ballinteer Main Street, Dundrum Ridgeford, Sandyford Road Westerton Rise. | KD |
| Ardglas Estate Ashgrove Terrace, Ballinteer Road, Castle Court, Castle View, Castlebrook, Dundrum Castle House, | Dundrum Court, Dundrum Gate Lynwood, Ballinteer Main Street, Dundrum Ridgeford, Sandyford Road Westerton Rise. | | | |

| POLLING DISTRICT | AREAS CONTAINED IN POLLING DISTRICT | BOOK |
|-------------------------|---|-------------|
| Balally 3 | <p>Dundrum – Balally North (Part Of) E.D.</p> <p>That part of the E.D. Northeast of a line drawn from the junction of Sandyford Road and Balally Drive, along the northern side of Balally Drive to the western side of St. Olafs School. West of a line drawn from this point northwards along the eastern edges of Holywell to a point to the south of Kilmacud Road Upper opposite Drummartin Park. Southwest of a line drawn northwestwards from this point along the southern edge of Kilmacud Road Upper to a point opposite Knocknashee. Southeast of a line drawn southwestwards from this point to the junction of Sandyford Road and Balally Drive and contains the townlands and streetnames of:-</p> <p>Drumahill, Holywell, The Beeches.</p> | K2 |


| | | |
|-------------------|--|-----------|
| Kilmacud 1 | <p>Dundrum – Kilmacud</p> <p>That part of the E.D. West of a line drawn from the eastern junction of Drummartin Road and Lower Kilmacud Road, southwards along Drummartin Park to the southern side of Lower Kilmacud Road. North of a line drawn northwestwards along the southern edge of Lower Kilmacud Road as far as a point opposite Knocknashee, then southwestwards to the junction of Sandyford Road and Balally Drive. East of Sandyford Road from its junction with Balally Drive and Main Street Dundrum to the crossroads with Taney Road and Dundrum Road. South of Taney Road from Main Street Dundrum to Lower Kilmacud Road and contains the townlands and streetnames of :-</p> <p>Ashgrove Court, Belfort House, Sydenham Villas, Birches Lane, Birchfield Avenue, Birchfield Court, Birchfield Heights, Birchfield Lawn, Birchfield Park, Campfield Terrace, Carriglawn, Drummartin Close, Drummartin Crescent, Drummartin Park (O/1-39), Drummartin Road, Drummartin Terrace, Eagle Terrace, Eden Park Avenue, Eden Park Drive, Eden Park Road, Eglington Terrace, Kilmacud Road Lower (E/188-242), Kilmacud Road Upper (O/243-289), Knocknashee, Main Street, Dundrum, Pembroke Cottages (1-20), Pembroke Terrace, Sandyford Road, Silver Birches, Stoney Road, Sydenham Place, Sydenham Road, Sydenham Villas, Taney Drive, Taney Lawn, Taney Manor, Taney Road (O/1-53), The Birch, Riversdale, The Blackthorn, Riversdale, The Elm, Rockfield, The Holly, Rockfield, The Lime, Rockfield, The Linden, Riversdale, The Oak, Rockfield, The Rowan, Rockfield, The Sycamore, Rockfield, The Willow, Rockfield, Willowbank.</p> | KC |
|-------------------|--|-----------|



STILLOGAN LOCAL ELECTORAL AREA







Stillorgan Local Electoral Area

| Book | Electoral Divisions | Polling District | Polling Station |
|------|---|------------------|--|
| JD | Clonskeagh – Milltown | MILLTOWN 1 | Vicinity of Roebuck Road. |
| JI | Clonskeagh – Roebuck | ROEBUCK 1 | Vicinity of Roebuck Road. |
| JL | Clonskeagh – Belfield | ROEBUCK 4 | Vicinity of Roebuck Road. |
| KE | Stillorgan –Deerpark | MOUNT MERRION 1 | Vicinity of Mount Merrion. |
| KF | Stillorgan – Mount Merrion (part of) That part of the electoral division west the Old Dublin Road, Stillorgan, and north of a line drawn from the Old Dublin Road north of Stillorgan Shopping Centre and Beaufield Park then south along the west side of Beaufield Park to Lower Kilmacud Road. | MOUNT MERRION 2 | Vicinity of Mount Merrion. |
| KP | Stillorgan - Mount Merrion (part of) That part of the electoral division west of the Old Dublin Road, Stillorgan and south of a line drawn from the Old Dublin Road north of Stillorgan Shopping Centre and Beaufield Park then south along the west side of Beaufield Park to Lower Kilmacud Road. | ST. LAURENCE'S 1 | Vicinity of Lower Kilmacud Road, Stillorgan. |
| KG | Stillorgan – Kilmacud | STILLORGAN 1 | Vicinity of Lower Kilmacud Road, Stillorgan. |
| KH | Stillorgan – Merville (part of) That part of E.D west of a line drawn from junction Lower Kilmacud Road /Allen Park Rd continuing east of Wesbury and Stillorgan Heath | STILLORGAN 2 | Vicinity of Lower Kilmacud Road, Stillorgan. |
| KI | Stillorgan – Merville (part of) That part of the E.D east of a line drawn from junction of Lower Kilmacud Road/Allen Park Rd. to the Stillorgan Road, south to the junction of Brewery Road and south of Oaktree Road. | MERVILLE | Vicinity of Merville Road. |

| | | | |
|----|---|----------------|-------------------------------------|
| K7 | Stillorgan – Leopardstown (part of) That part of the E.D, northwest of Leopardstown Road from the junction with Brewery Road to its junction with Leopardstown Avenue | STILLORGAN 3 | Vicinity of Merville Road. |
| KW | Stillorgan – Leopardstown (part of) That part of the E.D. not included in K7 | CORNELSCOURT 3 | Vicinity of Mart Lane, Cornelscourt |
| KV | Foxrock - Torquay | CORNELSCOURT 2 | Vicinity of Mart Lane, Cornelscourt |
| KU | Foxrock –Carrickmines (part of) That part of the E.D. east of Cornelscourt Hill Road | CORNELSCOURT 1 | Vicinity of Mart Lane, Cornelscourt |
| KQ | Foxrock –Carrickmines (part of) That part of the E.D. west of Cornelscourt Hill Road | CORNELSCOURT 4 | Vicinity of Mart Lane, Cornelscourt |

| POLLING DISTRICT | AREA CONTAINED IN POLLING DISTRICT | BOOK | | |
|---|--|---|--|----|
| Milltown 1 | <p>Clonskeagh - Milltown E.D.</p> <p>That part of the E.D. North of Bird Avenue. East of Dundrum Road from the County boundary to its junction with Bird Avenue. West of Clonskeagh Road from its junction with Bird Avenue to the County boundary. South of the County boundary from Dundrum Road to Clonskeagh Road and contains the townlands and streetnames of:-</p> <table border="0"> <tr> <td data-bbox="496 562 751 920"> Bird Avenue, Bóthar an Bríoma Bháin Cluain Seach, Churchfields Clonskeagh Road, Coolgraney Ave, Coolgraney Dodderbank, Dundrum Road Embassy Lawn, Laburnum Road, Leinster Lawn, </td> <td data-bbox="826 562 1142 920"> Maple Road, Roebuck Milltown Bridge Rd Milltown Grove Apts Mount St Mary's Nutmeg Park Orchard Square Richview Villas Roebuck Court The Maples, Bird Avenue Whitebeam Avenue Whitebeam Road Whitethorn Road </td> </tr> </table> | Bird Avenue, Bóthar an Bríoma Bháin Cluain Seach, Churchfields Clonskeagh Road, Coolgraney Ave, Coolgraney Dodderbank, Dundrum Road Embassy Lawn, Laburnum Road, Leinster Lawn, | Maple Road, Roebuck Milltown Bridge Rd Milltown Grove Apts Mount St Mary's Nutmeg Park Orchard Square Richview Villas Roebuck Court The Maples, Bird Avenue Whitebeam Avenue Whitebeam Road Whitethorn Road | JD |
| Bird Avenue, Bóthar an Bríoma Bháin Cluain Seach, Churchfields Clonskeagh Road, Coolgraney Ave, Coolgraney Dodderbank, Dundrum Road Embassy Lawn, Laburnum Road, Leinster Lawn, | Maple Road, Roebuck Milltown Bridge Rd Milltown Grove Apts Mount St Mary's Nutmeg Park Orchard Square Richview Villas Roebuck Court The Maples, Bird Avenue Whitebeam Avenue Whitebeam Road Whitethorn Road | | | |
| Roebuck 1 | <p>Clonskeagh – Roebuck E.D.</p> <p>That part of the E.D. North and West of Mount Anville Road. South of Roebuck Road from its junction with Fosters Avenue to its junction with Goatstown Road. East of Goatstown Road from its junction with Roebuck Road to its junction with Mount Anville Road. And contains the townlands and streetnames of:-</p> <table border="0"> <tr> <td data-bbox="496 1267 783 1749"> Ardilea Downs Estate Ardilea Wood Charlton Lawn, Goatstown Close, Goatstown Cottages, Goatstown Road (O/13-139) Harlech Crescent Harlech Downs Harlech Grove Harvard Heidelberg, Hollywood Drive Hollywood Park Louvain Louvain Glade, </td> <td data-bbox="826 1267 1166 1693"> Mount Anville Road, Princeton Roebuck Hill, Roebuck Road, (E/ 50-136) Salamanca Salzburg Sorbonne St. Aidans Drive Stanford, The Palms Trimbleston, Willowfield Avenue Willowfield Park Yale. </td> </tr> </table> | Ardilea Downs Estate Ardilea Wood Charlton Lawn, Goatstown Close, Goatstown Cottages, Goatstown Road (O/13-139) Harlech Crescent Harlech Downs Harlech Grove Harvard Heidelberg, Hollywood Drive Hollywood Park Louvain Louvain Glade, | Mount Anville Road, Princeton Roebuck Hill, Roebuck Road, (E/ 50-136) Salamanca Salzburg Sorbonne St. Aidans Drive Stanford, The Palms Trimbleston, Willowfield Avenue Willowfield Park Yale. | JI |
| Ardilea Downs Estate Ardilea Wood Charlton Lawn, Goatstown Close, Goatstown Cottages, Goatstown Road (O/13-139) Harlech Crescent Harlech Downs Harlech Grove Harvard Heidelberg, Hollywood Drive Hollywood Park Louvain Louvain Glade, | Mount Anville Road, Princeton Roebuck Hill, Roebuck Road, (E/ 50-136) Salamanca Salzburg Sorbonne St. Aidans Drive Stanford, The Palms Trimbleston, Willowfield Avenue Willowfield Park Yale. | | | |

| POLLING DISTRICT | AREA CONTAINED IN POLLING DISTRICT | BOOK | | |
|--|---|--|--|--|
| <p style="text-align: center;">Roebuck 4</p> | <p>Clonskeagh – Belfield E.D.</p> <p>That part of the E.D. East of Clonskeagh Road from the County border to Roebuck Road. North of Roebuck Road from Clonskeagh Road to Fosters Avenue. North west of Fosters Avenue from Roebuck Road to Stillorgan Road. West of Stillorgan Road from Fosters Avenue to the County border. South of the County border between Clonskeagh Road and Stillorgan Road. And contains the townlands and streetnames of:-</p> <table style="width: 100%; border: none;"> <tr> <td style="width: 50%; vertical-align: top;"> <p>Annsbrook, Belfield Close, Carmelite Monastery Clonskeagh Road Fosters Avenue (O/61-99), Holy Family Residence, Roebuck Rd Owenstown Park Roebuck Castle</p> </td> <td style="width: 50%; vertical-align: top;"> <p>Roebuck Crescent Roebuck Road (93 -95) Rosemount Crescent St. Brigid's Novitiate (Roebuck Road) U.C.D. Campus, Belfield U.C.D. Village, Belfield Wynnsward Drive Wynnsward Park.</p> </td> </tr> </table> | <p>Annsbrook, Belfield Close, Carmelite Monastery Clonskeagh Road Fosters Avenue (O/61-99), Holy Family Residence, Roebuck Rd Owenstown Park Roebuck Castle</p> | <p>Roebuck Crescent Roebuck Road (93 -95) Rosemount Crescent St. Brigid's Novitiate (Roebuck Road) U.C.D. Campus, Belfield U.C.D. Village, Belfield Wynnsward Drive Wynnsward Park.</p> | <p style="text-align: center;">JL</p> |
| <p>Annsbrook, Belfield Close, Carmelite Monastery Clonskeagh Road Fosters Avenue (O/61-99), Holy Family Residence, Roebuck Rd Owenstown Park Roebuck Castle</p> | <p>Roebuck Crescent Roebuck Road (93 -95) Rosemount Crescent St. Brigid's Novitiate (Roebuck Road) U.C.D. Campus, Belfield U.C.D. Village, Belfield Wynnsward Drive Wynnsward Park.</p> | | | |

| POLLING DISTRICT | AREA CONTAINED IN POLLING DISTRICT | BOOK | | |
|--|---|--|---|------------------|
| <p>Mount Merrion 1</p> | <p>Stillorgan- Deerpark E.D.</p> <p>That part of the E.D. North of a line drawn along Kilmacud Road Lower from its junction with South Avenue to its junction with Mount Anville Road. South East of a line drawn along Mount Anville Road from its junction with Lower Kilmacud Road and along Fosters Avenue to its junction with North Avenue. West of a line drawn along North Avenue from its junction with Fosters Avenue and along South Avenue to its junction with Kilmacud Road Lower. And contains the townlands and streetnames of:-</p> <table data-bbox="609 840 1225 1467"> <tr> <td data-bbox="609 840 933 1232"> <p>Callary Road, Cedarmount Road, Clonmore Road, Cypress Road, Deerpark Road, Fosters Avenue (E/44-90), Glenabbey Road, Greenfield Road, Kilmacud Road Lower (O/99-269), Mather Road North, Mather Road South, Mount Anville,</p> </td> <td data-bbox="940 840 1225 1467"> <p>Mount Anville Lawn, Mount Anville Park, Mount Anville Road, Mount Anville Wood, North Avenue (O/1-53), Redesdale Court, Redesdale Crescent, Redesdale Road, South Avenue (E/2-72), Thornhill Road, Trees Road Upper (51-134), Wilson Crescent, Wilson Road.</p> </td> </tr> </table> | <p>Callary Road, Cedarmount Road, Clonmore Road, Cypress Road, Deerpark Road, Fosters Avenue (E/44-90), Glenabbey Road, Greenfield Road, Kilmacud Road Lower (O/99-269), Mather Road North, Mather Road South, Mount Anville,</p> | <p>Mount Anville Lawn, Mount Anville Park, Mount Anville Road, Mount Anville Wood, North Avenue (O/1-53), Redesdale Court, Redesdale Crescent, Redesdale Road, South Avenue (E/2-72), Thornhill Road, Trees Road Upper (51-134), Wilson Crescent, Wilson Road.</p> | <p>KE</p> |
| <p>Callary Road, Cedarmount Road, Clonmore Road, Cypress Road, Deerpark Road, Fosters Avenue (E/44-90), Glenabbey Road, Greenfield Road, Kilmacud Road Lower (O/99-269), Mather Road North, Mather Road South, Mount Anville,</p> | <p>Mount Anville Lawn, Mount Anville Park, Mount Anville Road, Mount Anville Wood, North Avenue (O/1-53), Redesdale Court, Redesdale Crescent, Redesdale Road, South Avenue (E/2-72), Thornhill Road, Trees Road Upper (51-134), Wilson Crescent, Wilson Road.</p> | | | |

| POLLING DISTRICT | AREA CONTAINED IN POLLING DISTRICT | BOOK | | |
|--|---|--|--|------------------|
| <p>Mount Merrion 2</p> | <p>Stillorgan – Mount Merrion (part of) E.D.</p> <p>That part of the E.D. South of Fosters Avenue from its junction with the Stillorgan Road to its junction with North Avenue. East of a line drawn along North Avenue and South Avenue as far as its junction with the Lower. Kilmacud Road. North of a line drawn from here to the south of Cherry Garth, north of Beaufield Park, south of Woodlands Drive continuing as far as Old Dublin Road Stillorgan. West of Old Dublin Road from this point along Old Dublin Road and Stillorgan Road back to its junction with Fosters Avenue. And contains the townlands and streetnames of:-</p> <table border="0" data-bbox="520 824 1233 1223"> <tr> <td style="vertical-align: top;"> <p>Beaufield Manor, Cherrygarth, Chestnut Road, Dublin Road, Fitzwilliam Court, The Rise Fosters Avenue (2-42), Greenfield Road, Grey Gates, Iris Grove, North Avenue (E/2-62), Oatlands Monastery, Stillorgan Old Dublin Road, Roebuck Avenue,</p> </td> <td style="vertical-align: top;"> <p>South Avenue (O/1-93) St. Thomas Mead, St. Thomas's Road, Sycamore Crescent, Sycamore Road, The Close, The Fosters, The Rise, Trees Avenue, Trees Road, Woodlands Avenue, Woodlands Drive.</p> </td> </tr> </table> | <p>Beaufield Manor, Cherrygarth, Chestnut Road, Dublin Road, Fitzwilliam Court, The Rise Fosters Avenue (2-42), Greenfield Road, Grey Gates, Iris Grove, North Avenue (E/2-62), Oatlands Monastery, Stillorgan Old Dublin Road, Roebuck Avenue,</p> | <p>South Avenue (O/1-93) St. Thomas Mead, St. Thomas's Road, Sycamore Crescent, Sycamore Road, The Close, The Fosters, The Rise, Trees Avenue, Trees Road, Woodlands Avenue, Woodlands Drive.</p> | <p>KF</p> |
| <p>Beaufield Manor, Cherrygarth, Chestnut Road, Dublin Road, Fitzwilliam Court, The Rise Fosters Avenue (2-42), Greenfield Road, Grey Gates, Iris Grove, North Avenue (E/2-62), Oatlands Monastery, Stillorgan Old Dublin Road, Roebuck Avenue,</p> | <p>South Avenue (O/1-93) St. Thomas Mead, St. Thomas's Road, Sycamore Crescent, Sycamore Road, The Close, The Fosters, The Rise, Trees Avenue, Trees Road, Woodlands Avenue, Woodlands Drive.</p> | | | |
| <p>St. Laurences 1</p> | <p>Stillorgan – Mount Merrion (part of) E.D.</p> <p>That part of the E.D. North of Lower Kilmacud Road from its junction with Stillorgan Road to its junction with South Avenue. South of a line drawn from here to the south of Cherry Garth, to the North of Beaufield Park and the Stillorgan Shopping Centre, to the south of Woodlands Drive as far as the Old Dublin Road. East of Old Dublin Road from this point along Old Dublin Road to its junction with Stillorgan Road. West of Stillorgan Road from its junction with Old Dublin Road to its junction with Lower Kilmacud Road. And contains the townlands and streetnames of:-</p> <table border="0" data-bbox="520 1742 1233 1839"> <tr> <td style="vertical-align: top;"> <p>Beaufield Park, Lower Kilmacud Road (O/69-97),</p> </td> <td style="vertical-align: top;"> <p>Old Dublin Road St. Laurence's Park</p> </td> </tr> </table> | <p>Beaufield Park, Lower Kilmacud Road (O/69-97),</p> | <p>Old Dublin Road St. Laurence's Park</p> | <p>KP</p> |
| <p>Beaufield Park, Lower Kilmacud Road (O/69-97),</p> | <p>Old Dublin Road St. Laurence's Park</p> | | | |

| POLLING DISTRICT | AREAS CONTAINED IN POLLING DISTRICT | BOOK | | | | | | | | | | | | | | | | | | | | | | | | | | | | | | | | |
|----------------------------------|--|-----------------------|----------------------------|--------------------|-------------------------|-------------------------------|-------------------------|----------------------------|-----------------------|----------------------------------|------------------------|----------------------|-----------------------|--------------------|------------------------|---------------------|--------------------------|--------------------------|--------------------------|-------------------------|-------------------------|-----------------------|-------------------------|----------------------------|--------------------------------|------------------|-----------------------|--------------------------------|-----------------------|--------------|----------------------|-------------------------|--|------------------|
| <p>Stillorgan 1</p> | <p>Stillorgan – Kilmacud</p> <p>That part of the E.D south of the Lower Kilmacud Rd from its junction with Dummartin Park to Kilmacud Rd Upper, from here east of Kilmacud Rd Upr. continuing through the roundabout to Blackthorn Ave. north of a line drawn from here to the south of Lakelands Close as far as Holywell, west of a line drawn from here along Drummartin Park back to the starting point and contains the townlands and streetnames of:</p> <table data-bbox="507 633 1189 1122"> <tr> <td>Annvile Drive,</td> <td>Lakelands Crescent,</td> </tr> <tr> <td>Dale Close,</td> <td>Lakelands Drive,</td> </tr> <tr> <td>Dale Drive,</td> <td>Lakelands Grove,</td> </tr> <tr> <td>Dale Road,</td> <td>Lakelands Lawn</td> </tr> <tr> <td>Drummartin Park, (E/2-48)</td> <td>Lakelands Road,</td> </tr> <tr> <td>Hazel Avenue,</td> <td>Marsham Court,</td> </tr> <tr> <td>Hazelbrook,</td> <td>Rathmore Avenue</td> </tr> <tr> <td>Hazel Villas</td> <td>Slieve Rua Drive,</td> </tr> <tr> <td>High Ridge Green,</td> <td>St. Kevin’s Park,</td> </tr> <tr> <td>Kilmacud Avenue,</td> <td>Stillorgan Wood,</td> </tr> <tr> <td>Kilmacud Park,</td> <td>Sweetbriar Lane,</td> </tr> <tr> <td>Kilmacud Road Lower</td> <td>The Pines, Woodley Park</td> </tr> <tr> <td>(23-186),</td> <td>Whatley Place,</td> </tr> <tr> <td>Kilmacud Road Upper (1-</td> <td>Woodley Court,</td> </tr> <tr> <td>205),</td> <td>Woodley Park.</td> </tr> <tr> <td>Lakelands Avenue</td> <td></td> </tr> </table> | Annvile Drive, | Lakelands Crescent, | Dale Close, | Lakelands Drive, | Dale Drive, | Lakelands Grove, | Dale Road, | Lakelands Lawn | Drummartin Park, (E/2-48) | Lakelands Road, | Hazel Avenue, | Marsham Court, | Hazelbrook, | Rathmore Avenue | Hazel Villas | Slieve Rua Drive, | High Ridge Green, | St. Kevin’s Park, | Kilmacud Avenue, | Stillorgan Wood, | Kilmacud Park, | Sweetbriar Lane, | Kilmacud Road Lower | The Pines, Woodley Park | (23-186), | Whatley Place, | Kilmacud Road Upper (1- | Woodley Court, | 205), | Woodley Park. | Lakelands Avenue | | <p>KG</p> |
| Annvile Drive, | Lakelands Crescent, | | | | | | | | | | | | | | | | | | | | | | | | | | | | | | | | | |
| Dale Close, | Lakelands Drive, | | | | | | | | | | | | | | | | | | | | | | | | | | | | | | | | | |
| Dale Drive, | Lakelands Grove, | | | | | | | | | | | | | | | | | | | | | | | | | | | | | | | | | |
| Dale Road, | Lakelands Lawn | | | | | | | | | | | | | | | | | | | | | | | | | | | | | | | | | |
| Drummartin Park, (E/2-48) | Lakelands Road, | | | | | | | | | | | | | | | | | | | | | | | | | | | | | | | | | |
| Hazel Avenue, | Marsham Court, | | | | | | | | | | | | | | | | | | | | | | | | | | | | | | | | | |
| Hazelbrook, | Rathmore Avenue | | | | | | | | | | | | | | | | | | | | | | | | | | | | | | | | | |
| Hazel Villas | Slieve Rua Drive, | | | | | | | | | | | | | | | | | | | | | | | | | | | | | | | | | |
| High Ridge Green, | St. Kevin’s Park, | | | | | | | | | | | | | | | | | | | | | | | | | | | | | | | | | |
| Kilmacud Avenue, | Stillorgan Wood, | | | | | | | | | | | | | | | | | | | | | | | | | | | | | | | | | |
| Kilmacud Park, | Sweetbriar Lane, | | | | | | | | | | | | | | | | | | | | | | | | | | | | | | | | | |
| Kilmacud Road Lower | The Pines, Woodley Park | | | | | | | | | | | | | | | | | | | | | | | | | | | | | | | | | |
| (23-186), | Whatley Place, | | | | | | | | | | | | | | | | | | | | | | | | | | | | | | | | | |
| Kilmacud Road Upper (1- | Woodley Court, | | | | | | | | | | | | | | | | | | | | | | | | | | | | | | | | | |
| 205), | Woodley Park. | | | | | | | | | | | | | | | | | | | | | | | | | | | | | | | | | |
| Lakelands Avenue | | | | | | | | | | | | | | | | | | | | | | | | | | | | | | | | | | |
| <p>Stillorgan 2</p> | <p>Stillorgan – Merville (part of) E.D.</p> <p>That part of the E.D west of a line drawn from junction of Lr Kilmacud Road and Allen Park Road continuing east of Wesbury and Stillorgan Heath then turning to the south of Weirview Drive and Oaktree Road to Brewery Road. West of a line from this point on Brewery Road to a point in line with the eastern edge of the reservoir. North of a line from Brewery Road along the south of the reservoir to the roundabout junction at Blackthorn Avenue. East of a line from the roundabout along Upper Kilmacud Road to its junction with Lower Kilmacud Road. South of Lower Kilmacud Road from its junction with Upper Kilmacud Road back to its junction with Allen Park Road. And contains the townlands and streetnames of:</p> <table data-bbox="507 1644 1034 1794"> <tr> <td>Convent Court,</td> <td>Stillorgan Court</td> </tr> <tr> <td>Stillorgan</td> <td>Stillorgan Heath</td> </tr> <tr> <td>Coolnevaun, Stillorgan</td> <td>Wesbury,</td> </tr> <tr> <td>Kilmacud Road Upper</td> <td>Woodthorpe.</td> </tr> <tr> <td>(Carmelite Monastery),</td> <td></td> </tr> </table> | Convent Court, | Stillorgan Court | Stillorgan | Stillorgan Heath | Coolnevaun, Stillorgan | Wesbury, | Kilmacud Road Upper | Woodthorpe. | (Carmelite Monastery), | | <p>KH</p> | | | | | | | | | | | | | | | | | | | | | | |
| Convent Court, | Stillorgan Court | | | | | | | | | | | | | | | | | | | | | | | | | | | | | | | | | |
| Stillorgan | Stillorgan Heath | | | | | | | | | | | | | | | | | | | | | | | | | | | | | | | | | |
| Coolnevaun, Stillorgan | Wesbury, | | | | | | | | | | | | | | | | | | | | | | | | | | | | | | | | | |
| Kilmacud Road Upper | Woodthorpe. | | | | | | | | | | | | | | | | | | | | | | | | | | | | | | | | | |
| (Carmelite Monastery), | | | | | | | | | | | | | | | | | | | | | | | | | | | | | | | | | | |

| POLLING DISTRICT | AREAS CONTAINED IN POLLING DISTRICT | BOOK |
|------------------|---|------|
| Merville | <p>Stillorgan – Merville (part of) E.D.</p> <p>That part of the E.D east of a line drawn from junction of Lower Kilmacud Road and Allen Park Road to the west of Merville Road and Weirview Drive. North of a line drawn to the south of Weirview Drive and Oaktree Road to Brewery Road. West of a line drawn from this point on Brewery Road and continuing along Stillorgan Road to its junction with Lower Kilmacud Road. South of Lower Kilmacud Road from its junction with The Hill to its junction with Allen Park Road. And contains the townlands and streetnames of:-</p> <p>Allen Park Drive, Allen Park Road, Ard Lorcaín, Ard Lorcaín Close, Ard Lorcaín Grove, Ard Lorcaín Road, Ard Lorcaín Villas, Brewery Road (O/1-17), Cedarmount, Dunstaffnage, Ellesmere, Glenalbyn Cottages, Glenalbyn Road, Kilmacud Road Lower (E/2-22), Lawnswood Park, Linden Lea Park,</p> <p>Merville Avenue, Merville Road, Myrtle Grove, Oak Tree Road, St. Brigid's Church Road, Stillorgan, Stillorgan Road, The Alders, Dunstaffnage, The Beeches, Dunstaffnage, The Cedars, Dunstaffnage, The Maples, Dunstaffnage, The Poplars, Dunstaffnage, The Willows, Dunstaffnage, Waltersland Road Weirview Drive, Woodview Court, Woodview House, Woodview Mews.</p> | KI |
| Stillorgan 3 | <p>Stillorgan – Leopardstown (part of) E.D.</p> <p>That part of the E.D. Northwest of Leopardstown Road from the roundabout junction with Brewery Road to its junction with Leopardstown Avenue. South West of a line drawn from the junction of Leopardstown Road and Leopardstown Avenue, northwest along the southern side of Leopardstown Drive, Leopardstown Park and Leopardstown Court to Brewery Road. South East of Brewery Road from this point to the roundabout junction with Leopardstown Road. And contains the townlands and streetnames of :-</p> <p>Leopardstown Road, Sheil's House, Silver Pines,</p> <p>St Joseph's House, The Chase, Brewery Road.</p> | K7 |


| POLLING DISTRICT | AREAS CONTAINED IN POLLING DISTRICT | BOOK |
|------------------|--|------|
| Cornels-court 3 | <p>Stillorgan – Leopardstown (part of) E.D.</p> <p>That part of the E.D. South West of Stillorgan Road from its junction with Brewery Road to its junction with Leopardstown Road. North West of Leopardstown Road from its junction with Stillorgan Road to its junction with Leopardstown Avenue. North East of a line drawn from the junction of Leopardstown Road and Leopardstown Avenue, northwest along the southern side of Leopardstown Drive, Leopardstown Park and Leopardstown Court to Brewery Road. And contains the townlands and streetnames of:-</p> <p>Abalone, The Grange, Amber, The Grange, Bray Road, Brewery Road (E/32-74), Coral, The Grange Fey Yerra Grange Cottages, Jasper, The Grange Laurleen, Leopardstown Avenue, Leopardstown Court, Leopardstown Drive,</p> <p>Leopardstown Gardens, Leopardstown Grove, Leopardstown Lawn, Leopardstown Oaks, Leopardstown Park, Leopardstown Road, Onyx, The Grange Quartz, The Grange Rocwood, Torquay Wood, Westminster Lawns.</p> | KW |

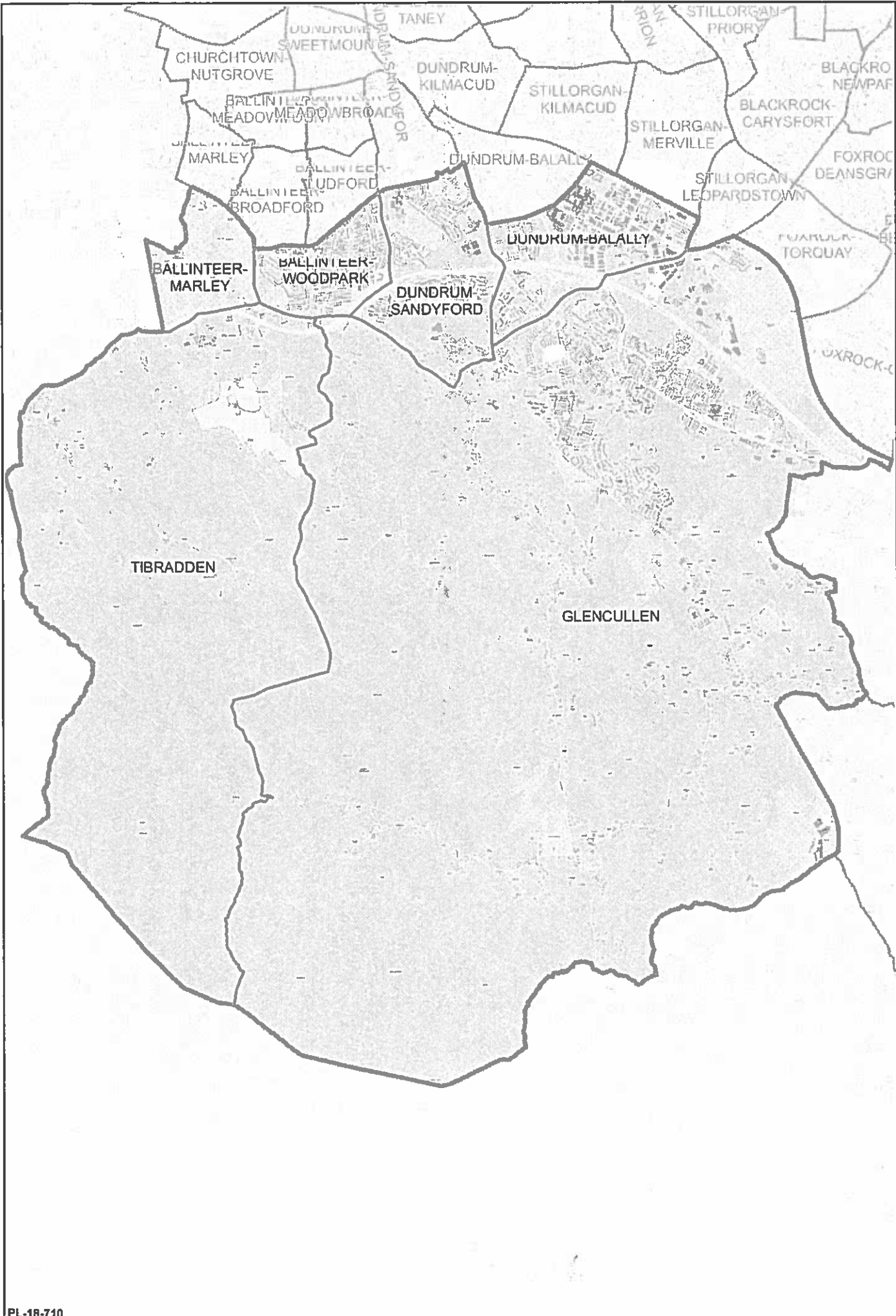
| POLLING DISTRICT | AREAS CONTAINED IN POLLING DISTRICT | | BOOK |
|-------------------|--|--|------|
| Cornelscourt 2 | Foxrock – Torquay E.D. That part of the E.D. North West of Westminster Road from its junction with Bray Road to The Hedgerows. North East of a line drawn from The Hedgerows northwestwards along the edge of Leopardstown Racecourse to Leopardstown Road. South East of Leopardstown Road from this point to its junction with Stillorgan Road. South West of Stillorgan Road from its junction with Leopardstown Road and along Bray Road to its junction with Westminster Road and contains the townlands and streetnames of:- | | KV |
| | Avonmore, Barnagh Lane, The Birches Birchdale, Bray Road, Chestnut Park, Foxrock Manor Golf Lane, (Westminster Road) Golf Road, Torquay Road Kelston Avenue Kelston Drive, Kelston Hall, Kelston House Apts. Kelston Park, Kelston (Sefton Hall) | Kelston View, Knocksinna Road, Leopardstown Road Loreto Convent, Foxrock Pine Avenue, Springfield Park, Sycamore Grove, Westminster Park The Birches, The Hedgerows, Torquay Road, Westminster Road Whitethorn Walk, Willow Park. | |


| POLLING DISTRICT | AREAS CONTAINED IN POLLING DISTRICT | BOOK |
|----------------------------------|---|------------------|
| <p>Cornelscourt 1</p> | <p>Foxrock –Carrickmines (part of) E.D.</p> <p>That part of the electoral division south of Willow Grove along Bray Road to the junction with Brennanstown Road, then south along Brennanstown Road to the junction of Cornelscourt Hill Road and Glenamuck Road and which contains the townlands and streetnames of:-</p> <p>Bray Road, New Cornelscourt, Bray Road, O’Shea’s Cottage Brennanstown Road Cabinteely Close, Cabinteely Carrickmines Avenue, Carrickmines Chase, Carrickmines Dale Carrickmines Garth Carrickmines Oaks Carrickmines Wood Church Villas, Claremont Pines, Claremont Road, Claremount, Cornelscourt Cornelscourt Hill Road, Cunningham Park, Glen Avenue, The Park Glen Close, The Park Glen Dale, The Park Glen Drive, The Park Glen Garth, The Park Glen Grove, The Park Glen Lawn Drive, The Park</p> <p>Glen Walk, The Park Highland Avenue, The Park Highland Grove, The Park Highland Lawn, The Park Highland View, The Park Hollybrook, Holmwood, Lambourne Wood, Monaloe Cottages, Monaloe Court, Pavillion Gate, Park Drive, The Park Prospect Lawn, The Park St. Gabriel’s Court, Sycamore Avenue, The Park Sycamore Close, The Park Sycamore Crescent, The Park Sycamore Drive, The Park Sycamore Green, The Park Sycamore Grove, The Park Sycamore Lawn, The Park Sycamore Walk, The Park Vale View Avenue, The Park Vale View Close, The Park Vale View Grove, The Park Vale View Lawn, The Park Willow Grove.</p> | <p>KU</p> |

| POLLING DISTRICT | AREAS CONTAINED IN POLLING DISTRICT | BOOK | | | | | | | | | | | | | | | | | | | | | | | | | | | | | | | | | | | | | | | | | | | | | | |
|-------------------------------|--|----------------|----------------------|-------------------|-----------------------|-------------------------|-----------------------|---------------------------|----------------------|------------------------|---------------------------|-----------------------|--------------------------|------------------------|--------------------------|------------------------|-------------------------|-----------------------|-------------------------|--------------------|-------------------------|-----------------------------|-------------------------|------------------------|------------------------|--------------------|-------------------|-------------------------------|--------------------------|---------------------|--------------------------|---------------------------|-------------------------|----------------|----------------------------|-----------------------|---------------------------|---------------------------|---------------------|--------------------|---------------------|------------------------|--------------------|------------------------|---------------------------|--|--------------------------|----|
| Cornelscourt 5 | <p>Foxrock –Carrickmines (part of) E.D.</p> <p>That part of the electoral division south of Westminster Road, west of the Bray Road where it adjoins Westminster Road to its junction with a line drawn westwards along Willow Grove, then Cornelscourt Hill to the electoral division Glenamuck Road, west of a line drawn commencing opposite Westminster Road in a southerly direction west of Brighton Road to a point where it adjoins the Glenamuck Road south of Brighton Court and which contains the townlands and streetnames of:-</p> <table border="0" data-bbox="564 808 1166 1503"> <tr> <td>Avalon,</td> <td>Hainault Lawn</td> </tr> <tr> <td>Bray Road,</td> <td>Hainault Park,</td> </tr> <tr> <td>Brighton Avenue,</td> <td>Hainault Road,</td> </tr> <tr> <td>Brighton Cottages,</td> <td>Joyce Avenue,</td> </tr> <tr> <td>Brighton Court,</td> <td>Kerrymount Avenue,</td> </tr> <tr> <td>Brighton Hall,</td> <td>Kerrymount Close,</td> </tr> <tr> <td>Brighton Lodge,</td> <td>Kerrymount Green,</td> </tr> <tr> <td>Brighton Place,</td> <td>Kerrymount Mall,</td> </tr> <tr> <td>Brighton Road,</td> <td>Kerrymount Rise,</td> </tr> <tr> <td>Cairn Hill,</td> <td>Kilteragh Drive,</td> </tr> <tr> <td>Carrickmines Little,</td> <td>Kilteragh Pines,</td> </tr> <tr> <td>Claremont Road,</td> <td>Kilteragh Road,</td> </tr> <tr> <td>Claremount,</td> <td>Mart Lane,</td> </tr> <tr> <td>Cornelscourt Cottages,</td> <td>Mountsandel Park,</td> </tr> <tr> <td>Cornelscourt</td> <td>Orchard Cottages,</td> </tr> <tr> <td>Cornelscourt Hill,</td> <td>Plunkett Avenue,</td> </tr> <tr> <td>Dunboy,</td> <td>St. Brigid's Close,</td> </tr> <tr> <td>Gordon Avenue,</td> <td>St. Brigid's Park,</td> </tr> <tr> <td>Gort Na Móna Drive</td> <td>The Coppins,</td> </tr> <tr> <td>Grove Wood,</td> <td>The Thicket,</td> </tr> <tr> <td>Hainault Drive,</td> <td>Tresillian,</td> </tr> <tr> <td>Hainault Grove,</td> <td>Westminster Court,</td> </tr> <tr> <td></td> <td>Westminster Road.</td> </tr> </table> | Avalon, | Hainault Lawn | Bray Road, | Hainault Park, | Brighton Avenue, | Hainault Road, | Brighton Cottages, | Joyce Avenue, | Brighton Court, | Kerrymount Avenue, | Brighton Hall, | Kerrymount Close, | Brighton Lodge, | Kerrymount Green, | Brighton Place, | Kerrymount Mall, | Brighton Road, | Kerrymount Rise, | Cairn Hill, | Kilteragh Drive, | Carrickmines Little, | Kilteragh Pines, | Claremont Road, | Kilteragh Road, | Claremount, | Mart Lane, | Cornelscourt Cottages, | Mountsandel Park, | Cornelscourt | Orchard Cottages, | Cornelscourt Hill, | Plunkett Avenue, | Dunboy, | St. Brigid's Close, | Gordon Avenue, | St. Brigid's Park, | Gort Na Móna Drive | The Coppins, | Grove Wood, | The Thicket, | Hainault Drive, | Tresillian, | Hainault Grove, | Westminster Court, | | Westminster Road. | KQ |
| Avalon, | Hainault Lawn | | | | | | | | | | | | | | | | | | | | | | | | | | | | | | | | | | | | | | | | | | | | | | | |
| Bray Road, | Hainault Park, | | | | | | | | | | | | | | | | | | | | | | | | | | | | | | | | | | | | | | | | | | | | | | | |
| Brighton Avenue, | Hainault Road, | | | | | | | | | | | | | | | | | | | | | | | | | | | | | | | | | | | | | | | | | | | | | | | |
| Brighton Cottages, | Joyce Avenue, | | | | | | | | | | | | | | | | | | | | | | | | | | | | | | | | | | | | | | | | | | | | | | | |
| Brighton Court, | Kerrymount Avenue, | | | | | | | | | | | | | | | | | | | | | | | | | | | | | | | | | | | | | | | | | | | | | | | |
| Brighton Hall, | Kerrymount Close, | | | | | | | | | | | | | | | | | | | | | | | | | | | | | | | | | | | | | | | | | | | | | | | |
| Brighton Lodge, | Kerrymount Green, | | | | | | | | | | | | | | | | | | | | | | | | | | | | | | | | | | | | | | | | | | | | | | | |
| Brighton Place, | Kerrymount Mall, | | | | | | | | | | | | | | | | | | | | | | | | | | | | | | | | | | | | | | | | | | | | | | | |
| Brighton Road, | Kerrymount Rise, | | | | | | | | | | | | | | | | | | | | | | | | | | | | | | | | | | | | | | | | | | | | | | | |
| Cairn Hill, | Kilteragh Drive, | | | | | | | | | | | | | | | | | | | | | | | | | | | | | | | | | | | | | | | | | | | | | | | |
| Carrickmines Little, | Kilteragh Pines, | | | | | | | | | | | | | | | | | | | | | | | | | | | | | | | | | | | | | | | | | | | | | | | |
| Claremont Road, | Kilteragh Road, | | | | | | | | | | | | | | | | | | | | | | | | | | | | | | | | | | | | | | | | | | | | | | | |
| Claremount, | Mart Lane, | | | | | | | | | | | | | | | | | | | | | | | | | | | | | | | | | | | | | | | | | | | | | | | |
| Cornelscourt Cottages, | Mountsandel Park, | | | | | | | | | | | | | | | | | | | | | | | | | | | | | | | | | | | | | | | | | | | | | | | |
| Cornelscourt | Orchard Cottages, | | | | | | | | | | | | | | | | | | | | | | | | | | | | | | | | | | | | | | | | | | | | | | | |
| Cornelscourt Hill, | Plunkett Avenue, | | | | | | | | | | | | | | | | | | | | | | | | | | | | | | | | | | | | | | | | | | | | | | | |
| Dunboy, | St. Brigid's Close, | | | | | | | | | | | | | | | | | | | | | | | | | | | | | | | | | | | | | | | | | | | | | | | |
| Gordon Avenue, | St. Brigid's Park, | | | | | | | | | | | | | | | | | | | | | | | | | | | | | | | | | | | | | | | | | | | | | | | |
| Gort Na Móna Drive | The Coppins, | | | | | | | | | | | | | | | | | | | | | | | | | | | | | | | | | | | | | | | | | | | | | | | |
| Grove Wood, | The Thicket, | | | | | | | | | | | | | | | | | | | | | | | | | | | | | | | | | | | | | | | | | | | | | | | |
| Hainault Drive, | Tresillian, | | | | | | | | | | | | | | | | | | | | | | | | | | | | | | | | | | | | | | | | | | | | | | | |
| Hainault Grove, | Westminster Court, | | | | | | | | | | | | | | | | | | | | | | | | | | | | | | | | | | | | | | | | | | | | | | | |
| | Westminster Road. | | | | | | | | | | | | | | | | | | | | | | | | | | | | | | | | | | | | | | | | | | | | | | | |

**GLENCULLEN-SANDYFORD LOCAL
ELECTORAL AREA**







Glencullen-Sandyford Local Electoral Area

| Book | Electoral Divisions | Polling District | Polling Place |
|-------------|---|-------------------------|-----------------------------|
| JR | Ballinteer-Woodpark and Marley (part of) that part of the electoral division south of Grange Road | BALLINTEER 3 | Vicinity of Ballinteer Ave. |
| J2 | Dundrum – Sandyford South West (part of) | SANDYFORD 5 | Vicinity of Ballinteer Ave. |
| J3 | Dundrum – Sandyford South East (part of) that part of the electoral division north of the M50, east of Ludford Pk, south of Ballawley Park and west of Sandyford Road | SANDYFORD 7 | Vicinity of Wedgewood |
| JY | Dundrum – Sandyford South East (part of) that part of the electoral division south of the M50, west of Sandyford Road, north of Slate Cabin Lane and east of Harolds Grange Road | SANDYFORD 4 | Vicinity of Lambs Cross |
| JW | Glencullen (part of) | SANDYFORD 1 | Vicinity of Lambs Cross |
| JX | Glencullen (part of) | KILTIERNAN WEST | Vicinity of Kiltiernan |
| KM | Glencullen (part of) | KILTIERNAN EAST | Vicinity of Kiltiernan |
| KL | Glencullen (part of) | GLENCULLEN | Vicinity of Glencullen |
| KN | Glencullen (part of) | CARRICKMINES 1 | Vicinity of Ballyogan |
| K1 | Glencullen (part of) | CARRICKMINES 2 | Vicinity of Ballyogan |
| KJ | Glencullen (part of) | LEOPARDSTOWN 1 | Vicinity of Ballyogan |
| K5 | Glencullen (part of) | LEOPARDSTOWN 2 | Vicinity of Ballyogan |
| K9 | Glencullen (part of) | LEOPARDSTOWN | Vicinity of Kiltiernan |
| JZ | Dundrum – Balally (part of) That part of the electoral division situated south of Blackthorn Drive and north of the M50 and Leopardstown | SANDYFORD 3 | Vicinity of Wedgewood |

| | Road | | |
|----|---|-------------|-------------------------|
| J4 | Dundrum – Balally (part of) That part of the electoral division south of the M50 | SANDYFORD 6 | Vicinity of Lambs Cross |
| KK | Tibradden | SANDYFORD 2 | Vicinity of Lambs Cross |

| POLLING DISTRICT | AREAS CONTAINED IN POLLING DISTRICT | BOOK | | |
|---|--|---|---|-----------|
| BALLINTEER 3 | <p>BALLINTEER – WOODPARK</p> <p>That part of the electoral district situated within a line drawn as follows commencing at the junction of Ballinteer Avenue and Ballinteer Road: continuing in a southerly direction along Ballinteer Road to its junction with Harold's Grange Road; then commencing in a north-westerly direction and proceeding along Harold's Grange Road to its junction with Grange Road; thence in a northerly direction along Grange Road to its junction with Ballinteer Avenue; thence commencing in an easterly direction and proceeding along Ballinteer Avenue back to the starting point and containing the following townlands/ streetnames of:</p> <table border="0"> <tr> <td> Ballinteer Avenue, Ballinteer Court, Ballinteer Road (484-511), Ballintyre Demense, Ballintyre Downs, Ballintyre Grove, Ballintyre Heath, Ballintyre Meadows, Ballintyre Square, Ballintyre Walk, Ballintyre Woods, Clonlea Wood, Clonlea, Grange Cottages, Grange Hall, Brehon Field Road Grange Hall, Grange Road Grangefield, Brehon Field Road Harold's Grange Road (273-283) Hilton Gardens, Kingston Avenue, Kingston Close, Kingston Crescent, Kingston Drive, Kingston Green, Kingston Grove, Kingston Heights, Kingston Lawn, Kingston Park, Kingston Rise, Kingston View Kingston Walk </td> <td> La Touch Court (1-6) Marlay View Apartments Pine Valley Avenue Pine Valley Drive Pine Valley Grange Road Pine Valley Grove Pine Valley Park Pine Valley Way St. Ann's Court, The Avenue, Woodpark The Close, Woodpark The Copse, Woodpark, The Court, Woodpark The Crescent, Woodpark The Dale, Woodpark, The Drive Woodpark The Glade Woodpark The Glen, Woodpark The Green Woodpark The Grove Woodpark The Heath, Woodpark, The Heights Woodpark The Hill, Woodpark The Lawn Woodpark The Meadow Woodpark, The Park, Woodpark, The Pines, Grange Road The Rise, Woodpark The View Woodpark The Walk Woodpark Three Rock Grove, Woodpark. </td> </tr> </table> | Ballinteer Avenue, Ballinteer Court, Ballinteer Road (484-511), Ballintyre Demense, Ballintyre Downs, Ballintyre Grove, Ballintyre Heath, Ballintyre Meadows, Ballintyre Square, Ballintyre Walk, Ballintyre Woods, Clonlea Wood, Clonlea, Grange Cottages, Grange Hall, Brehon Field Road Grange Hall, Grange Road Grangefield, Brehon Field Road Harold's Grange Road (273-283) Hilton Gardens, Kingston Avenue, Kingston Close, Kingston Crescent, Kingston Drive, Kingston Green, Kingston Grove, Kingston Heights, Kingston Lawn, Kingston Park, Kingston Rise, Kingston View Kingston Walk | La Touch Court (1-6) Marlay View Apartments Pine Valley Avenue Pine Valley Drive Pine Valley Grange Road Pine Valley Grove Pine Valley Park Pine Valley Way St. Ann's Court, The Avenue, Woodpark The Close, Woodpark The Copse, Woodpark, The Court, Woodpark The Crescent, Woodpark The Dale, Woodpark, The Drive Woodpark The Glade Woodpark The Glen, Woodpark The Green Woodpark The Grove Woodpark The Heath, Woodpark, The Heights Woodpark The Hill, Woodpark The Lawn Woodpark The Meadow Woodpark, The Park, Woodpark, The Pines, Grange Road The Rise, Woodpark The View Woodpark The Walk Woodpark Three Rock Grove, Woodpark. | JR |
| Ballinteer Avenue, Ballinteer Court, Ballinteer Road (484-511), Ballintyre Demense, Ballintyre Downs, Ballintyre Grove, Ballintyre Heath, Ballintyre Meadows, Ballintyre Square, Ballintyre Walk, Ballintyre Woods, Clonlea Wood, Clonlea, Grange Cottages, Grange Hall, Brehon Field Road Grange Hall, Grange Road Grangefield, Brehon Field Road Harold's Grange Road (273-283) Hilton Gardens, Kingston Avenue, Kingston Close, Kingston Crescent, Kingston Drive, Kingston Green, Kingston Grove, Kingston Heights, Kingston Lawn, Kingston Park, Kingston Rise, Kingston View Kingston Walk | La Touch Court (1-6) Marlay View Apartments Pine Valley Avenue Pine Valley Drive Pine Valley Grange Road Pine Valley Grove Pine Valley Park Pine Valley Way St. Ann's Court, The Avenue, Woodpark The Close, Woodpark The Copse, Woodpark, The Court, Woodpark The Crescent, Woodpark The Dale, Woodpark, The Drive Woodpark The Glade Woodpark The Glen, Woodpark The Green Woodpark The Grove Woodpark The Heath, Woodpark, The Heights Woodpark The Hill, Woodpark The Lawn Woodpark The Meadow Woodpark, The Park, Woodpark, The Pines, Grange Road The Rise, Woodpark The View Woodpark The Walk Woodpark Three Rock Grove, Woodpark. | | | |

| POLLING DISTRICT | AREAS CONTAINED IN POLLING DISTRICT | BOOK | | |
|---|---|---|--|-----------|
| BALLINTEER 3 | BALLINTEER – MARLEY SOUTH That part of the electoral division south of Grange Road and containing the following Townlands/Streetnames: Grange Road, Harolds Grange | JR | | |
| SANDYFORD 5 | DUNDRUM – SANDYFORD part of That part of the Electoral District situated within a line drawn as follows North of the Southern Cross Motorway from a point north of Kilcross Grove to the point where it crosses the Ballinteer Road proceeding in a northerly direction as far as the northern boundary of Wesley College and Ludford Park continuing to follow its border in a southerly direction back down to the commencement point north of the Southern Cross Motorway and containing the following townlands and streetnames of: <table border="0" style="width: 100%;"> <tr> <td style="width: 50%; vertical-align: top;"> Ballinteer Road College Park Avenue, College Park Close, College Park Court, College Park Drive, </td> <td style="width: 50%; vertical-align: top;"> College Park Grove, College Park Way, Delbrook Manor, Delbrook Park, Greenmount Lane. </td> </tr> </table> | Ballinteer Road College Park Avenue, College Park Close, College Park Court, College Park Drive, | College Park Grove, College Park Way, Delbrook Manor, Delbrook Park, Greenmount Lane. | J2 |
| Ballinteer Road College Park Avenue, College Park Close, College Park Court, College Park Drive, | College Park Grove, College Park Way, Delbrook Manor, Delbrook Park, Greenmount Lane. | | | |
| SANDYFORD 7 | DUNDRUM – SANDYFORD SOUTH EAST – Part Of That part of the Electoral District south of a line drawn from Wesley Lawns along the boundary of Gort Muire (Ballinteer Road) and Ballawley Park as far as the Sandyford Road, west of line drawn from here along Sandyford Road to where it meets the M50, north of a line drawn along the M50 as far as the Sports Ground, East of a line drawn from here (to the west of the Central Bank of Ireland Currency Centre and Clonard Drive) back to the starting point and contains the townlands/streetnames of <table border="0" style="width: 100%;"> <tr> <td style="width: 50%; vertical-align: top;"> Ballawley Court, Clonard Avenue, Clonard Close, Clonard Drive, Clonard Grove, </td> <td style="width: 50%; vertical-align: top;"> Clonard Lawn, Clonard Park, Clonard Road, Wesley Heights, Wesley Lawns. </td> </tr> </table> | Ballawley Court, Clonard Avenue, Clonard Close, Clonard Drive, Clonard Grove, | Clonard Lawn, Clonard Park, Clonard Road, Wesley Heights, Wesley Lawns. | J3 |
| Ballawley Court, Clonard Avenue, Clonard Close, Clonard Drive, Clonard Grove, | Clonard Lawn, Clonard Park, Clonard Road, Wesley Heights, Wesley Lawns. | | | |

| POLLING DISTRICT | AREAS CONTAINED IN POLLING DISTRICT | BOOK | | |
|--|--|--|---|-----------|
| SANDYFORD 4 | <p>DUNDRUM – SANDYFORD SOUTH EAST – Part Of</p> <p>That part of the Electoral District south of a line drawn from where the M50 meets Harolds Grange Road to where it meets the Sandyford Road, west of the Sandyford Road to its junction with Slate Cabin Lane, North west of a line drawn along Slate Cabin Lane to its junction with Woodside Road, North East of a line drawn along Woodside Road, Harold's Grange Road back to the starting point and which contains the townlands/streetnames of</p> <table border="0" data-bbox="341 680 1018 1196"> <tr> <td> Blackglen Court , Blackglen Road, Blackthorn Hall, Braken Hill, Corrig Hall, Enniskerry Road, Kilcross Avenue, Kilcross Close, Kilcross Court, Kilcross Crescent , Kilcross Drive, Kilcross Green, Kilcross Grove, Kilcross Lawn, Kilcross Park, Kilcross Road, </td> <td> Kilcross Square, Kilcross Way, Oldfield Hall, Rockbrae Hall, Rockview, Sandyford Road Sandyford View Slate Cabin Lane, Sorrell Hall, Springvale Hall, St. Clare's Villas, Ticknock Dale, Ticknock Grove, Ticknock Park, Ticknock Way, Woodside, Woodside Hall. </td> </tr> </table> | Blackglen Court , Blackglen Road, Blackthorn Hall, Braken Hill, Corrig Hall, Enniskerry Road, Kilcross Avenue, Kilcross Close, Kilcross Court, Kilcross Crescent , Kilcross Drive, Kilcross Green, Kilcross Grove, Kilcross Lawn, Kilcross Park, Kilcross Road, | Kilcross Square, Kilcross Way, Oldfield Hall, Rockbrae Hall, Rockview, Sandyford Road Sandyford View Slate Cabin Lane, Sorrell Hall, Springvale Hall, St. Clare's Villas, Ticknock Dale, Ticknock Grove, Ticknock Park, Ticknock Way, Woodside, Woodside Hall. | JY |
| Blackglen Court , Blackglen Road, Blackthorn Hall, Braken Hill, Corrig Hall, Enniskerry Road, Kilcross Avenue, Kilcross Close, Kilcross Court, Kilcross Crescent , Kilcross Drive, Kilcross Green, Kilcross Grove, Kilcross Lawn, Kilcross Park, Kilcross Road, | Kilcross Square, Kilcross Way, Oldfield Hall, Rockbrae Hall, Rockview, Sandyford Road Sandyford View Slate Cabin Lane, Sorrell Hall, Springvale Hall, St. Clare's Villas, Ticknock Dale, Ticknock Grove, Ticknock Park, Ticknock Way, Woodside, Woodside Hall. | | | |

| | | | | |
|--|---|--|---|-----------|
| SANDYFORD 1 | <p>GLENCULLEN – PART OF</p> <p>That part of the Electoral District situated within a line drawn as follows; Proceeding in an easterly direction to the south of the Harolds Grange Road from its junction with the electoral boundary, proceeding in a South Easterly direction along Blackglen Road and Woodside Road turning North East along Slate Cabin Lane to its junction with the Enniskerry Road, then proceeding in a South Easterly direction to the west of the Enniskerry Road to its junction with Burrow Road, turning west across Barnacullia Road to the boundary of the electoral area, then proceeding northwards along the boundary to the commencement point on the Harolds Grange Road and containing the following Townlands/Streetnames</p> <table border="0" data-bbox="357 1697 1015 1886"> <tr> <td> Barnacullia, Blackglen Road, Enniskerry Road Kellystown Road Kingston Cottages Kingston Hall, </td> <td> Kingston, Slate Cabin Lane, Ticknock Ticknock Cross Woodside Road, Woodside. </td> </tr> </table> | Barnacullia, Blackglen Road, Enniskerry Road Kellystown Road Kingston Cottages Kingston Hall, | Kingston, Slate Cabin Lane, Ticknock Ticknock Cross Woodside Road, Woodside. | JW |
| Barnacullia, Blackglen Road, Enniskerry Road Kellystown Road Kingston Cottages Kingston Hall, | Kingston, Slate Cabin Lane, Ticknock Ticknock Cross Woodside Road, Woodside. | | | |

| POLLING DISTRICT | AREAS CONTAINED IN POLLING DISTRICT | BOOK |
|-----------------------|--|-----------|
| KILTERNAN WEST | <p>GLENCULLEN – PART OF</p> <p>That part of the Electoral District situated within a line drawn as follows; In a south easterly direction along the Enniskerry Road from its junction with Burrow Road as far as Bishops Lane, proceeding west along Bishops lane, then continuing in a north westerly direction to Stepside Lane, turning north along Burrow Road and back to the starting point and containing the following townlands / steetnames:</p> <p>Ballybetagh Road, Bishops Lane, Enniskerry Road, Kiltiernan</p> <p>Jamestown, Kiltiernan Cottages, Moss Cottages, Stepaside Lane, Wayside Cottages.</p> | JX |

| | | |
|-----------------------|--|-----------|
| KILTERNAN EAST | <p>GLENCULLEN – PART OF</p> <p>That part of the Electoral Division south east from the Kilgobbin/Ballyogan Road junction to the electoral division then south across Glenamuck Road north of Rockville Drive, south across Ballycorus Road to County Boundary line then west to Enniskerry Road, then northwest to Enniskerry/Kilgobbin Road junction and north along Kilgobbin Road and the junction with Ballyogan Road and containing the townlands / streetnames of:</p> <p>Ballycorus Road, Ballyogan Road Cairnfort, Castle Court, Castle Grove, Castle Lawn, Cromlech Close, Cruagh Avenue, Cruagh Close, Cruagh Court, Cruagh Green, Cruagh Rise, Cruagh Wood, Enniskerry Road, Jamestown Enniskerry Road, Kiltiernan Fern Court, Glenamuck Cottages,</p> <p>Glenamuck Road, Glen Court Golden Ball Cottages, Granite Court, Heather Court, Jamestown Cottages, Jamestown, Kilgobbin Heights, Kilgobbin Road, Meadow Court, Meadowfield, Rockville Drive, St. Patrick's Park Stepaside Park Stepaside Villas, The Courtyard, Wingfield.</p> | KM |
|-----------------------|--|-----------|

| POLLING DISTRICT | AREAS CONTAINED IN POLLING DISTRICT | BOOK | | |
|--|---|--|--|-----------|
| GLENCULLEN | <p>GLENCULLEN – Part Of</p> <p>That part of the Electoral District situated within a line drawn as follows; Proceeding south along Burrow road from its junction with Enniskerry Road and continuing on, north of Stepside Lane as far as its junction with Ballyedmonduff Road, proceeding south east to a point south of Bishops Lane and continuing on east to the electoral boundary (with Ballybrack), following this boundary south east to the County Boundary, proceeding west along County boundary to the electoral boundary (with Tibradden) and continuing north along electoral boundary as far as Three Rock Mountain and to the south of Ticknock Road, proceeding in a north east direction back to the starting point and containing the townlands / streetnames of:</p> <table border="0" data-bbox="360 689 1029 1021"> <tr> <td data-bbox="360 689 694 1021"> Ballybetagh Road, Ballybetagh, Ballybrack Road, Ballyedmonduff Cottages, Ballyedmonduff, Ballyedmonduff, Barrack Road, Boranaraltry Lane, Boranaraltry, Bridge Road, Brockey, </td> <td data-bbox="794 689 1029 992"> Burrow Road, Carthy's Green, Fiery Lane, Foxsite Cottages, Glencullen Village Newtown, Newtown, Pine Forest Road, Red House Road, Walsh's Lane. </td> </tr> </table> | Ballybetagh Road, Ballybetagh, Ballybrack Road, Ballyedmonduff Cottages, Ballyedmonduff, Ballyedmonduff, Barrack Road, Boranaraltry Lane, Boranaraltry, Bridge Road, Brockey, | Burrow Road, Carthy's Green, Fiery Lane, Foxsite Cottages, Glencullen Village Newtown, Newtown, Pine Forest Road, Red House Road, Walsh's Lane. | KL |
| Ballybetagh Road, Ballybetagh, Ballybrack Road, Ballyedmonduff Cottages, Ballyedmonduff, Ballyedmonduff, Barrack Road, Boranaraltry Lane, Boranaraltry, Bridge Road, Brockey, | Burrow Road, Carthy's Green, Fiery Lane, Foxsite Cottages, Glencullen Village Newtown, Newtown, Pine Forest Road, Red House Road, Walsh's Lane. | | | |
| CARRICKMINES | <p>GLENCULLEN – PART OF</p> <p>That part of the Electoral District south from the Ballyogan Road/Ballyogan Avenue junction to the electoral division at the M50/Carrickmines junction then northeast along Glenamuck Road to the electoral division and then north in a line along the electoral division to a line going west to Ballyogan Avenue and the junction with Ballyogan Road and containing the townlands / streetnames of</p> <table border="0" data-bbox="360 1339 1046 1608"> <tr> <td data-bbox="360 1339 619 1608"> Ballyogan Avenue, Carrickmines Ballyogan Close Ballyogan Court Ballyogan Crescent, Ballyogan Drive Ballyogan Green, , Ballyogan Lawn </td> <td data-bbox="767 1339 1046 1585"> Ballyogan Park Ballyogan Vale Ballyogan Wood, Drinagh Park Drinaghmore Avenue Drinaghmore Close Drinaghmore Court Leopardstown Abbey. </td> </tr> </table> | Ballyogan Avenue, Carrickmines Ballyogan Close Ballyogan Court Ballyogan Crescent, Ballyogan Drive Ballyogan Green, , Ballyogan Lawn | Ballyogan Park Ballyogan Vale Ballyogan Wood, Drinagh Park Drinaghmore Avenue Drinaghmore Close Drinaghmore Court Leopardstown Abbey. | KN |
| Ballyogan Avenue, Carrickmines Ballyogan Close Ballyogan Court Ballyogan Crescent, Ballyogan Drive Ballyogan Green, , Ballyogan Lawn | Ballyogan Park Ballyogan Vale Ballyogan Wood, Drinagh Park Drinaghmore Avenue Drinaghmore Close Drinaghmore Court Leopardstown Abbey. | | | |
| CARRICKMINES 2 | <p>GLENCULLEN – PART OF</p> <p>That part of the Electoral Division of Glencullen that lies to the east of the M50 motorway and to the south of the N31 and the Leopardstown Road</p> <p>Ballyogan Grove Ballyogan Road Cottages Castleview, Carrickmines</p> | K1 | | |


| POLLING DISTRICT | AREAS CONTAINED IN POLLING DISTRICT | BOOK | | | | | | | | | | | | | | | | | | | | | | | | | | | | | | | | | | | | | | | | | | | | | | | | |
|-----------------------|---|-------------|------------------|-----------------------|------------------|-------------------|--------------------|------------------|-----------------|---------------------|-----------------|------------------|-----------------|------------------|------------------|-----------------|-----------------|-----------------|-----------------|-----------------|--------------------|-----------------|-----------------|----------------|-----------------|-------------------|----------------|------------------|-----------------|------------------|--------------|------------------|-------------|------------------|-------------|---------------------|-------------|-----------------|------------|------------------|------------|------------------|------------|------------------|-----------|-----------------|---|------------------|--|----|
| LEOPARDS TOWN 1 | <p>GLENCULLEN – PART OF That part of the Electoral Division north from the junction of Enniskerry Road/Kilgobbin Road northwards along Kilgobbin Road to the junction with Murphystown Road, east of Murphystown Road to the electoral division at Leopardstown Road then southeast in a line west of Brighton Road/Torquay Road and along Ballyogan Road to the junction with Ballyogan Avenue and containing the townlands /streetnames of :</p> <table border="0"> <tr> <td>Carmanhall,</td> <td>Glencairn Grove,</td> </tr> <tr> <td>Céide Chnoc an Iolair</td> <td>Glencairn Heath,</td> </tr> <tr> <td>Glenbourne Avenue</td> <td>Glencairn Heights,</td> </tr> <tr> <td>Glenbourne Close</td> <td>Glencairn Lawn,</td> </tr> <tr> <td>Glenbourne Crescent</td> <td>Glencairn Oaks,</td> </tr> <tr> <td>Glenbourne Green</td> <td>Glencairn Park,</td> </tr> <tr> <td>Glenbourne Grove</td> <td>Glencairn Place,</td> </tr> <tr> <td>Glenbourne Park</td> <td>Glencairn Rise,</td> </tr> <tr> <td>Glenbourne Road</td> <td>Glencairn Road,</td> </tr> <tr> <td>Glenbourne View</td> <td>Glencairn Thicket,</td> </tr> <tr> <td>Glenbourne Walk</td> <td>Glencairn View,</td> </tr> <tr> <td>Glenbourne Way</td> <td>Glencairn Walk,</td> </tr> <tr> <td>Glencairn Avenue,</td> <td>Glencairn Way,</td> </tr> <tr> <td>Glencairn Chase,</td> <td>Levmoss Avenue,</td> </tr> <tr> <td>Glencairn Close,</td> <td>Orby Avenue,</td> </tr> <tr> <td>Glencairn Copse,</td> <td>Orby Close,</td> </tr> <tr> <td>Glencairn Court,</td> <td>Orby Court,</td> </tr> <tr> <td>Glencairn Crescent,</td> <td>Orby Drive,</td> </tr> <tr> <td>Glencairn Dale,</td> <td>Orby Lawn,</td> </tr> <tr> <td>Glencairn Drive,</td> <td>Orby Park,</td> </tr> <tr> <td>Glencairn Garth,</td> <td>Orby View,</td> </tr> <tr> <td>Glencairn Glade,</td> <td>Orby Way,</td> </tr> <tr> <td>Glencairn Glen,</td> <td>.</td> </tr> <tr> <td>Glencairn Green,</td> <td></td> </tr> </table> | Carmanhall, | Glencairn Grove, | Céide Chnoc an Iolair | Glencairn Heath, | Glenbourne Avenue | Glencairn Heights, | Glenbourne Close | Glencairn Lawn, | Glenbourne Crescent | Glencairn Oaks, | Glenbourne Green | Glencairn Park, | Glenbourne Grove | Glencairn Place, | Glenbourne Park | Glencairn Rise, | Glenbourne Road | Glencairn Road, | Glenbourne View | Glencairn Thicket, | Glenbourne Walk | Glencairn View, | Glenbourne Way | Glencairn Walk, | Glencairn Avenue, | Glencairn Way, | Glencairn Chase, | Levmoss Avenue, | Glencairn Close, | Orby Avenue, | Glencairn Copse, | Orby Close, | Glencairn Court, | Orby Court, | Glencairn Crescent, | Orby Drive, | Glencairn Dale, | Orby Lawn, | Glencairn Drive, | Orby Park, | Glencairn Garth, | Orby View, | Glencairn Glade, | Orby Way, | Glencairn Glen, | . | Glencairn Green, | | KJ |
| Carmanhall, | Glencairn Grove, | | | | | | | | | | | | | | | | | | | | | | | | | | | | | | | | | | | | | | | | | | | | | | | | | |
| Céide Chnoc an Iolair | Glencairn Heath, | | | | | | | | | | | | | | | | | | | | | | | | | | | | | | | | | | | | | | | | | | | | | | | | | |
| Glenbourne Avenue | Glencairn Heights, | | | | | | | | | | | | | | | | | | | | | | | | | | | | | | | | | | | | | | | | | | | | | | | | | |
| Glenbourne Close | Glencairn Lawn, | | | | | | | | | | | | | | | | | | | | | | | | | | | | | | | | | | | | | | | | | | | | | | | | | |
| Glenbourne Crescent | Glencairn Oaks, | | | | | | | | | | | | | | | | | | | | | | | | | | | | | | | | | | | | | | | | | | | | | | | | | |
| Glenbourne Green | Glencairn Park, | | | | | | | | | | | | | | | | | | | | | | | | | | | | | | | | | | | | | | | | | | | | | | | | | |
| Glenbourne Grove | Glencairn Place, | | | | | | | | | | | | | | | | | | | | | | | | | | | | | | | | | | | | | | | | | | | | | | | | | |
| Glenbourne Park | Glencairn Rise, | | | | | | | | | | | | | | | | | | | | | | | | | | | | | | | | | | | | | | | | | | | | | | | | | |
| Glenbourne Road | Glencairn Road, | | | | | | | | | | | | | | | | | | | | | | | | | | | | | | | | | | | | | | | | | | | | | | | | | |
| Glenbourne View | Glencairn Thicket, | | | | | | | | | | | | | | | | | | | | | | | | | | | | | | | | | | | | | | | | | | | | | | | | | |
| Glenbourne Walk | Glencairn View, | | | | | | | | | | | | | | | | | | | | | | | | | | | | | | | | | | | | | | | | | | | | | | | | | |
| Glenbourne Way | Glencairn Walk, | | | | | | | | | | | | | | | | | | | | | | | | | | | | | | | | | | | | | | | | | | | | | | | | | |
| Glencairn Avenue, | Glencairn Way, | | | | | | | | | | | | | | | | | | | | | | | | | | | | | | | | | | | | | | | | | | | | | | | | | |
| Glencairn Chase, | Levmoss Avenue, | | | | | | | | | | | | | | | | | | | | | | | | | | | | | | | | | | | | | | | | | | | | | | | | | |
| Glencairn Close, | Orby Avenue, | | | | | | | | | | | | | | | | | | | | | | | | | | | | | | | | | | | | | | | | | | | | | | | | | |
| Glencairn Copse, | Orby Close, | | | | | | | | | | | | | | | | | | | | | | | | | | | | | | | | | | | | | | | | | | | | | | | | | |
| Glencairn Court, | Orby Court, | | | | | | | | | | | | | | | | | | | | | | | | | | | | | | | | | | | | | | | | | | | | | | | | | |
| Glencairn Crescent, | Orby Drive, | | | | | | | | | | | | | | | | | | | | | | | | | | | | | | | | | | | | | | | | | | | | | | | | | |
| Glencairn Dale, | Orby Lawn, | | | | | | | | | | | | | | | | | | | | | | | | | | | | | | | | | | | | | | | | | | | | | | | | | |
| Glencairn Drive, | Orby Park, | | | | | | | | | | | | | | | | | | | | | | | | | | | | | | | | | | | | | | | | | | | | | | | | | |
| Glencairn Garth, | Orby View, | | | | | | | | | | | | | | | | | | | | | | | | | | | | | | | | | | | | | | | | | | | | | | | | | |
| Glencairn Glade, | Orby Way, | | | | | | | | | | | | | | | | | | | | | | | | | | | | | | | | | | | | | | | | | | | | | | | | | |
| Glencairn Glen, | . | | | | | | | | | | | | | | | | | | | | | | | | | | | | | | | | | | | | | | | | | | | | | | | | | |
| Glencairn Green, | | | | | | | | | | | | | | | | | | | | | | | | | | | | | | | | | | | | | | | | | | | | | | | | | | |

| | | |
|----------------|---|----|
| LEOPARDSTOWN 2 | <p>GLENCULLEN – PART OF That part of the Electoral Division of Glencullen that lies to the east of the M50 motorway and to the south of the N31 and the Leopardstown Road</p> <p>Block 4 Vantage Central, Central Park Block 5 Vantage Central, Central Park Block 6 Vantage Central, Central Park Legionaries, Leopardstown Road Leopardstown Park Hospital – Carmanhall Tudor Lawns, Leopardstown Road Vantage East, Central Park Vantage West, Central Park</p> | K5 |
|----------------|---|----|


| POLLING DISTRICT | AREAS CONTAINED IN POLLING DISTRICT | BOOK |
|------------------|---|------|
| LEOPARDS TOWN 1 | <p>GLENCULLEN – PART OF</p> <p>That part of the Electoral Division south from the junction of a point north of Murphystown Road, to the junction with Kilgobbin Road southwards along Kilgobbin Road to the Enniskerry Junction then north to Electoral Division at the Enniskerry/Hillcrest Road Junction and containing the townlands /streetnames of :</p> <p>Belarmine Avenue, Belarmine Close, Belarmine Court, Belarmine Crescent, Belarmine Drive, Belarmine Grange, Belarmine Hall, Belarmine Heath, Belarmine Park, Belarmine Place, Belarmine Square, Belarmine Vale, Belarmine Way, Clon Brugh, Cluain Shee, El Pinar, Fercarrig Avenue Fercarrig Court, Fercarrig Rise, Grianán Fídh, Hillcrest Downs, Hillcrest Road, Killgobbin Road Cottages, Killgobbin Road, Leopardstown Rise, Leopardstown Road Littlewood, Mount Eagle Court, Mount Eagle Drive Mount Eagle Green Mount Eagle Grove Mount Eagle Lawn</p> <p>Mount Eagle Park Mount Eagle Rise Mount Eagle View Mount Eagle Way Murphystown Road, Plás Halla, Átha an Ghainimh, Roseacre, Sandyford Hall Avenue, Sandyford Hall Close, Sandyford Hall Court, Sandyford Hall Crescent, Sandyford Hall Drive, Sandyford Hall Green, Sandyford Hall Grove, Sandyford Hall Lawn, Sandyford Hall Park, Sandyford Hall Place, Sandyford Hall Rise, Sandyford Hall View, Sandyford Hall Walk, The Ash, Parkview, The Brambles, Kilgobbin Road, The Cedar, Parkview, The Elm, Parkview, The Glen, Clon Brugh, The Hill, Clon Brugh, The Oak, Parkview, The Park, Clon Brugh, The Sycamore, Parkview, The Willow, Parkview, The Wood, Clon Brugh, Verona, Kilgobbin Road</p> | K9 |

| POLLING DISTRICT | AREAS CONTAINED IN POLLING DISTRICT | BOOK |
|-------------------------------|--|------------------|
| <p>Sandyford 3</p> | <p>DUNDRUM BALALLY SOUTH – Part of</p> <p>That part of the Electoral District south of Blackthorn Drive from its junction with Sandyford Road to its junction with Blackthorn Ave, south west of a line drawn along Blackthorn Ave continuing along the line of the reservoir as far as Brewery Road, west of a line drawn along Brewery Road as far as the Leopardstown Roundabout, north west of a line drawn along Leopardstown Road to the M50, north of the M50 as far as the Sandyford Road, east of Sandyford Road and continuing back to the starting point and which contains the townlands /streetnames of:</p> <p>Beacon South Quarter, Blackthorn Court, Blackthorn Green, Blackthorn Grove, Burton Park, Carmanhall Court, Greenlands, Moreen Avenue,</p> <p>Moreen Close, Moreen Lawn, Moreen Park, Moreen Road, Moreen Walk, One Beacon, Beacon Court, Sandyford Road The Forum, Woodford.</p> | <p>JZ</p> |
| <p>SANDYFORD 6</p> | <p>DUNDRUM – BALALLY SOUTH – Part Of</p> <p>That part of the Electoral District south of the M50 from its junction with the Sandyford Road to Leopartstown Road, north west of a line drawn from here through Kilgobbin Road and along Hillcrest Road, East of Sandyford Road back to the starting point and which contains the townlands/streetnames of</p> <p>Bearna Park, Churchlands, Cul Na Cille, Hillcrest Road, Lambs Brook, Leopardstown Road,</p> <p>Sandyford Downs, Sandyford Park, Sandyford Road Sandyford Village Cottages Sandyford Village.</p> | <p>J4</p> |


| POLLING DISTRICT | AREAS CONTAINED IN POLLING DISTRICT | BOOK | | |
|---|--|---|--|-----------|
| SANDYFORD 2 | <p>TIBRADDEN</p> <p>That part of the Electoral District situated within a line drawn as follows; Southwards from the point on the Harolds Grange Road where it adjoins the electoral boundary of Glencullen Electoral District as far as the County Boundary and following this boundary around to the northwest and north to where it joins College Road, proceeding east along College Road to the starting point and containing the townland /streetnames of</p> <table border="1" data-bbox="320 600 1236 873"> <tr> <td data-bbox="320 600 821 873"> Brehon's Chair, Cloragh Road, College House, College Road, Grange House, Harolds Grange Road Hurley Lane, Kellystown </td> <td data-bbox="821 600 1236 873"> Kilmashogue Kilmashogue Lane Marley House, Taylors Hill Mutton Lane St. Brendan's Terrace, Stackstown, Tibradden Lane Tibradden Road. </td> </tr> </table> | Brehon's Chair, Cloragh Road, College House, College Road, Grange House, Harolds Grange Road Hurley Lane, Kellystown | Kilmashogue Kilmashogue Lane Marley House, Taylors Hill Mutton Lane St. Brendan's Terrace, Stackstown, Tibradden Lane Tibradden Road. | KK |
| Brehon's Chair, Cloragh Road, College House, College Road, Grange House, Harolds Grange Road Hurley Lane, Kellystown | Kilmashogue Kilmashogue Lane Marley House, Taylors Hill Mutton Lane St. Brendan's Terrace, Stackstown, Tibradden Lane Tibradden Road. | | | |

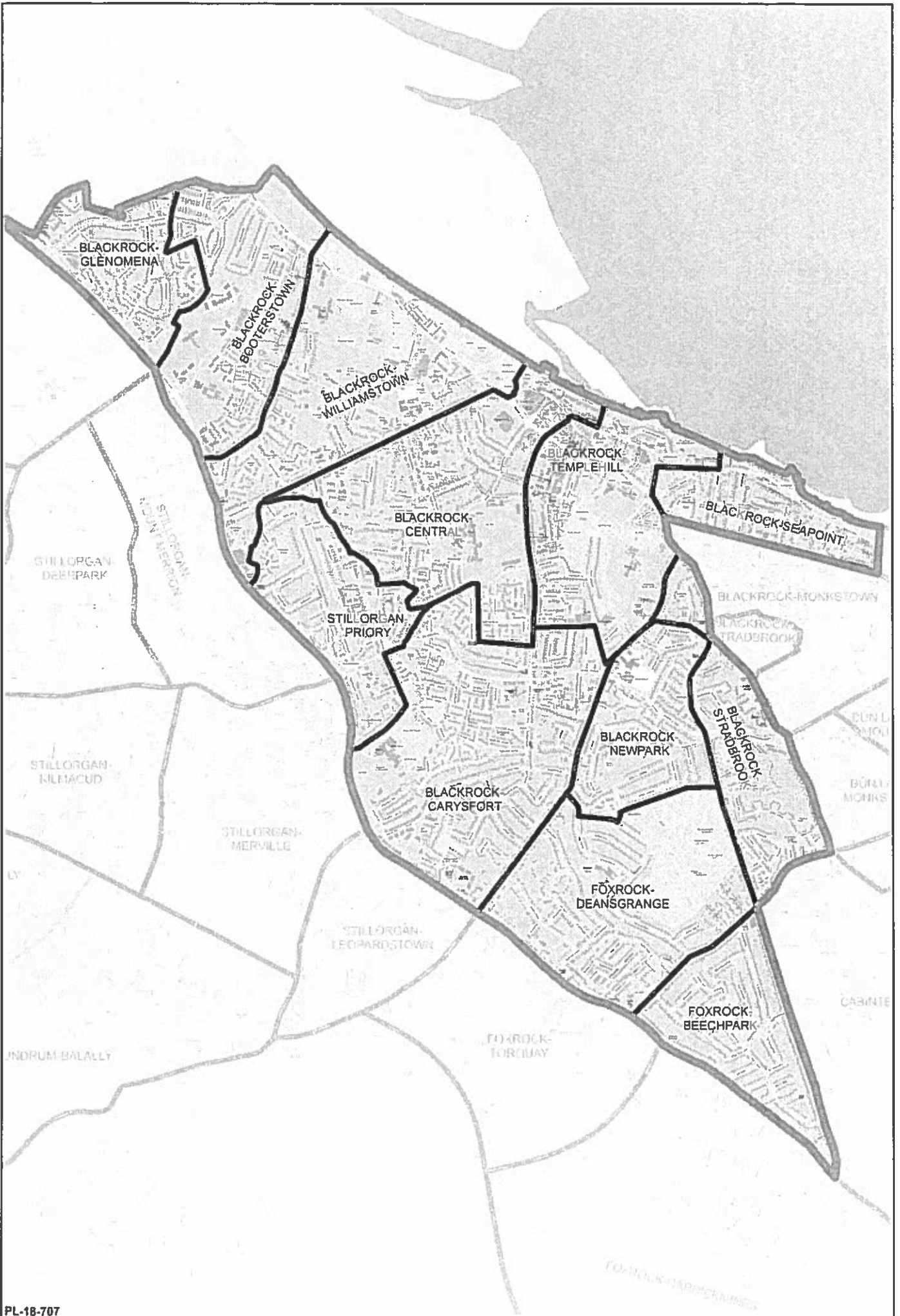



Dún Laoghaire (Local Electoral Areas):



BLACKROCK ELECTORAL AREA







Blackrock Local Electoral Area

| Book | Electoral Divisions | Polling District | Polling Place |
|------|---|------------------|------------------------------------|
| KO | Blackrock – Glenomena | GLENOMENA | Vicinity of Rosemount Terrace. |
| LO | Blackrock, - Booterstown That part of the E.D not in book LM | BOOTERSTOWN 3 | Vicinity of Rosemount Terrace. |
| LM | Blackrock – Booterstown That part of E.D south east of Trimbleston Gardens/Avenue | BOOTERSTOWN 1 | Vicinity of Rosemount Terrace. |
| LN | Blackrock – Williamstown That part of E.D north of a line drawn along Mt Merrion Ave | BOOTERSTOWN 2 | Vicinity of Rosemount Terrace. |
| LS | Blackrock – Williamstown That part of the E.D south of a line drawn along Mount Merrion Avenue. | PRIORY 2 | Vicinity of Stillorgan Road. |
| LR | Stillorgan – Priory | PRIORY 1 | Vicinity of Stillorgan Road. |
| LP | Blackrock – Central | BLACKROCK 1 | Vicinity of Convent Road. |
| LQ | Blackrock – Temple Hill | BLACKROCK 2 | Vicinity of Convent Road. |
| LT | Blackrock – Carysfort | NEWTOWNPARK 1 | Vicinity of Newtownpark Avenue. |
| LU | Blackrock – Newpark | NEWTOWNPARK 2 | Vicinity of Newtownpark Avenue. |
| LV | Blackrock – Monkstown (part of) That part of the electoral division west of the Stradbroom Road | NEWTOWN PARK 3 | Vicinity of Newtownpark Avenue. |
| MB | Blackrock - Seapoint | MONKSTOWN 2 | Vicinity of Belgrave Road. |
| LY | Foxrock – Deansgrange | FOXROCK | Vicinity of New Grange Road. |
| LW | Blackrock – Stradbroom (part of) That part of the electoral division west of the Stradbroom Road. | STRADBROOK 1 | Vicinity of New Grange Road. |
| LF | Foxrock – Beechpark | CLONKEEN 2 | Vicinity of Kill Lane, Deansgrange |



| POLLING DISTRICT | AREAS CONTAINED IN POLLING DISTRICT | BOOK | | |
|--|--|--|--|-----------|
| Glenomena | <p>BLACKROCK GLENOMENA</p> <p>That part of the Electoral District which encompasses an area that is; South of the county line along Bellevue Park, The Elms and Cranford Court; East of a line drawn along the Stillorgan Road to a point opposite its junction with Fosters Avenue; North west of a line drawn from the Stillorgan Road around Fosterbrook to a point west of Trimleston Gardens; West of a line drawn from this point through Trimleston Road continuing on by Woodbine Park to the east of Bellevue Copse and back to the starting point and contains the townlands/ streetnames of: -</p> <table border="0" data-bbox="331 734 1007 1043"> <tr> <td data-bbox="331 734 746 1043"> Ashfield Park Bellevue Copse, Bellevue Park, Cranford Court, Cranford Hall, Fosterbrook, Glenomena Grove, Glenomena Park, Merrion Crescent, Mountbrook, </td> <td data-bbox="762 734 1007 1043"> Seafield Close, Seafield Crescent, Seafield Drive, Seafield Road, Stillorgan Road, Stonehouse, The Elms, Woodbine Avenue, Woodbine Park, Woodbine Road. </td> </tr> </table> | Ashfield Park Bellevue Copse, Bellevue Park, Cranford Court, Cranford Hall, Fosterbrook, Glenomena Grove, Glenomena Park, Merrion Crescent, Mountbrook, | Seafield Close, Seafield Crescent, Seafield Drive, Seafield Road, Stillorgan Road, Stonehouse, The Elms, Woodbine Avenue, Woodbine Park, Woodbine Road. | KO |
| Ashfield Park Bellevue Copse, Bellevue Park, Cranford Court, Cranford Hall, Fosterbrook, Glenomena Grove, Glenomena Park, Merrion Crescent, Mountbrook, | Seafield Close, Seafield Crescent, Seafield Drive, Seafield Road, Stillorgan Road, Stonehouse, The Elms, Woodbine Avenue, Woodbine Park, Woodbine Road. | | | |
| Boooterstown 3 | <p>BLACKROCK BOOTERSTOWN</p> <p>That part of the Electoral District which encompasses an area that is; South of the county line from the coast along Bellevue Avenue to its junction with Bellevue Park; East of a line drawn from Bellevue Park to Trimleston Road continuing south of Trimleston Road down to a point just west of Trimlestown Gardens; north-west of a line drawn to the south of Trimlestown Gardens and Trimlestown Avenue to a point on the coast opposite the junction of Bellevue Avenue and Rock Road and contains the townlands/ streetnames of: -</p> <table border="0" data-bbox="331 1451 1029 1547"> <tr> <td data-bbox="331 1451 746 1547"> Dornden Park, Trimleston Ave, Trimleston Drive, </td> <td data-bbox="762 1451 1029 1547"> Trimleston Gardens, Trimleston Park, Trimleston Road. </td> </tr> </table> | Dornden Park, Trimleston Ave, Trimleston Drive, | Trimleston Gardens, Trimleston Park, Trimleston Road. | LO |
| Dornden Park, Trimleston Ave, Trimleston Drive, | Trimleston Gardens, Trimleston Park, Trimleston Road. | | | |

| POLLING DISTRICT | AREA CONTAINED IN POLLING DISTRICT | BOOK |
|---------------------------|--|-------------|
| Boosterstown 1 | <p>BLACKROCK BOOTERSTOWN</p> <p>That part of the E.D which encompasses an area that is north west of a line drawn from Boosterstown Dart Station on the coast along Boosterstown Avenue as far as its junction with the Stillorgan Road, east of a line drawn from this point along the Stillorgan Road as far as St Helens and from here south east of a line drawn to the south of Fosterbrook, Trimleston Gardens and Trimleston Avenue to a point on the coast opposite the junction of Bellevue Avenue and Rock Road and which includes the townlands/streetnames of:-</p> <p>Beech Grove, Belfield Park, Boosterstown Ave. (O/1-167) Boosterstown Grove, Castle Court, Grotto Avenue, Grotto Place, Hampton Crescent, Hampton Park, McCabe Villas, Merrion Grove Merrion Woods,</p> <p>Pembroke Cottages (1-14), Rock Road (E/122-146), Rosemount Court, Rosemount Terrace., Sans Souci Park, Seamount, St. Anne's Convent, Blackrock St. Helen's Road, St. Helen's Villas, The Stables, Hampton Cres. Thornwood.</p> | LM |
| Boosterstown 2 | <p>BLACKROCK – WILLIAMSTOWN</p> <p>That part of the E.D which encompasses an area that is south east of line drawn from Boosterstown Dart Station on the coast along Boosterstown Avenue as far as its junction with the Stillorgan Road, east of line along the Stillorgan Road to its junction with Mount Merrion Avenue, north of line drawn along Mount Merrion Avenue and Rock Hill to Blackrock Baths and continuing back to the starting point, and which includes the townlands/ streetnames of:-</p> <p>Ashurst, Beechlawn, Ben Inagh Park, Boosterstown Ave (E/2-128) Boosterstown Hall, Boosterstown Park, Cherbury Court, Cherbury Gardens, Cherbury Mews, Clonfadda Wood, Cross Avenue, Dawson Court, Emmet Square, Glenvar Park, Marine View,</p> <p>Martello Terrace, Merrion Park, Mount Merrion Ave (O/3-135), Phoenix Terrace, Pine Haven, Redwood Grove, Rock Road (2-69), Seafort Parade, Sion Hill, South Hill Avenue, South Hill Park, South Wood Park, St. Margaret's, Willow Mount, Willow Place, Willow Terrace.</p> | LN |

| POLLING DISTRICT | AREA CONTAINED IN POLLING DISTRICT | BOOK |
|------------------------|--|------------------|
| <p>Priory 2</p> | <p>BLACKROCK WILLIAMSTOWN</p> <p>That part of the E.D. that encompasses an area that is south of Mount Merrion Avenue from its junction with Woodlands Park to its junction with the Stillorgan Road, East of the Stillorgan Road from its junction with Mount Merrion Avenue to a point north of Priory Drive and north west of a line drawn from here through Woodlands Park to its junction with Mount Merrion Avenue and which contains the townlands/ streetnames of :</p> <p>Mount Merrion Ave (E/132-140), Stillorgan Road (The Haven) Stillorgan Road.</p> | <p>LS</p> |
| <p>Priory 1</p> | <p>STILLORGAN - PRIORY E.D.</p> <p>That part of the E.D. that encompasses an area that is east of a line drawn along the Stillorgan Road from its junction with Stillorgan Grove to a point north of Priory Drive, south east of a line drawn from here through Woodlands Park to its junction with Mount Merrion Avenue, south of a line drawn along Mount Merrion Avenue to its junction with Grove Avenue, west of a line drawn along Grove Avenue continuing down through Stillorgan Park and along Stillorgan Grove back to its starting point and which contains the townlands/ streetnames of :</p> <p>Cedar Square, Grove Avenue, Grove House Gardens, Grove Lawn, Linden Court, Linden Fields, Linden Grove, Linden Place, Linden Square, Meadow Court, Park Villas,</p> <p>Patrician Grove Patrician Villas, Priory Avenue, Priory Drive, Priory Grove, Stillorgan Grove (E/6-108), Stillorgan Park Avenue, Stillorgan Park, Talbot Lodge, The Mullins Wing, Linden, Treesdale, Woodlands Park.</p> | <p>LR</p> |

| POLLING DISTRICT | AREA CONTAINED IN POLLING DISTRICT | BOOK | | |
|---|---|---|--|----|
| Blackrock 1 | <p>BLACKROCK CENTRAL E.D.</p> <p>That part of the E.D. that encompasses an area that is West of a line drawn along Carysfort Avenue (north of its junction with Elmgrove) and Newtown Avenue to its junction with Idrone Terrace and on to the seafront. South West of the seafront from Idrone Terrace to the Blackrock Baths, South East of a line drawn along Rock Hill and Mount Merrion Avenue to its junction with Grove Avenue, East of a line drawn from the here along Grove Avenue to a point North of Linden Grove, North of a line drawn from here to the south of Castlethorn, the west of Cloister Avenue, and the south of Cloister Way, Cloister Grove and Cloister Gate and then back to the starting point on Carysfort Avenue and which contains the townlands/ streetnames of :</p> <table border="0"> <tr> <td data-bbox="352 853 694 1576"> <p>Anglesea Avenue, Ardán Uí Dhroinn, Avoca Avenue, Avoca Court, Avoca Hall, Avoca Park, Avoca Place, Avoca Road, Avoca Wood, Bath Place, Beaumont Gardens, Brookfield Estate, Brooklawn, Brusna Cottages, Carraig Court, Carysfort Avenue (O/9-71), Carysfort Hall, Carysfort Park, Cloister Avenue (1-20), Cloister Gate, Cloister Grove, Cloister Way, Convent Road, Eagle Hill,</p> </td> <td data-bbox="788 853 1321 1547"> <p>Frascati Court, Frascati Park, Georges Avenue, Georges Place, Glenart Avenue, Green Road, Hyde Park Avenue, Hyde Park Gardens, Idrone Terrace, Lisalea, Main Street, Blackrock Marino Park, Mount Merrion Ave. (2-155), Proby House, UCD, Carysfort Ave. Rock Hill, Rock Road, Rockwell Cove, Sydney Avenue, Sydney Terrace, The Elms, Villa Nova, Waltham Terrace, Woodview.</p> </td> </tr> </table> | <p>Anglesea Avenue, Ardán Uí Dhroinn, Avoca Avenue, Avoca Court, Avoca Hall, Avoca Park, Avoca Place, Avoca Road, Avoca Wood, Bath Place, Beaumont Gardens, Brookfield Estate, Brooklawn, Brusna Cottages, Carraig Court, Carysfort Avenue (O/9-71), Carysfort Hall, Carysfort Park, Cloister Avenue (1-20), Cloister Gate, Cloister Grove, Cloister Way, Convent Road, Eagle Hill,</p> | <p>Frascati Court, Frascati Park, Georges Avenue, Georges Place, Glenart Avenue, Green Road, Hyde Park Avenue, Hyde Park Gardens, Idrone Terrace, Lisalea, Main Street, Blackrock Marino Park, Mount Merrion Ave. (2-155), Proby House, UCD, Carysfort Ave. Rock Hill, Rock Road, Rockwell Cove, Sydney Avenue, Sydney Terrace, The Elms, Villa Nova, Waltham Terrace, Woodview.</p> | LP |
| <p>Anglesea Avenue, Ardán Uí Dhroinn, Avoca Avenue, Avoca Court, Avoca Hall, Avoca Park, Avoca Place, Avoca Road, Avoca Wood, Bath Place, Beaumont Gardens, Brookfield Estate, Brooklawn, Brusna Cottages, Carraig Court, Carysfort Avenue (O/9-71), Carysfort Hall, Carysfort Park, Cloister Avenue (1-20), Cloister Gate, Cloister Grove, Cloister Way, Convent Road, Eagle Hill,</p> | <p>Frascati Court, Frascati Park, Georges Avenue, Georges Place, Glenart Avenue, Green Road, Hyde Park Avenue, Hyde Park Gardens, Idrone Terrace, Lisalea, Main Street, Blackrock Marino Park, Mount Merrion Ave. (2-155), Proby House, UCD, Carysfort Ave. Rock Hill, Rock Road, Rockwell Cove, Sydney Avenue, Sydney Terrace, The Elms, Villa Nova, Waltham Terrace, Woodview.</p> | | | |

| POLLING DISTRICT | AREA CONTAINED IN POLLING DISTRICT | BOOK | | |
|---|---|---|--|-----------|
| Blackrock 2 | <p>BLACKROCK TEMPLE HILL E.D.</p> <p>That part of the E.D. that encompasses an area that is: South West of the seafront between Seapoint DART Station and the southern end of Idrone Terrace and opposite its junction with Newtown Avenue; South East of a line drawn from here inland along Newtown Avenue and Carysfort Avenue to a point south of Proby Square; North of a line drawn from Carysfort Avenue to the south of Proby Square and Avondale Lawn extension turning south along the eastern side of Castlebyrne Park to a point on Newtownpark Avenue which is just south of its junction with Rockville Crescent, West of line drawn to the north of Newtownpark Avenue to Stradbroom Road along Temple Hill, Newtown Avenue and Seapoint Avenue as far as Seapoint DART Station and contains the townlands/streetnames of :</p> <table border="0" data-bbox="331 869 1220 1579"> <tr> <td style="vertical-align: top;"> <p>Ardenza Park, Ardenza Terrace, Avondale Court, Avondale Lawn, Avondale Park, Barclay Court, Brookfield Avenue, Brookfield Court, Brookfield Grove, Brookfield Place, Brookfield Terrace, Carysfort Avenue, (E/4-94), Collins Court, Craigmores Gardens, Frascati Hall, Linden Vale, Main Street, Maretimo Gardens East Maretimo Gardens West Maretimo Place, Maretimo Road, Maretimo Terrace, Maretimo Villas,</p> </td> <td style="vertical-align: top;"> <p>Newtown Avenue (Maretimo House), Newtown Avenue (61-85), Newtown Villas, Newtownpark Avenue (O/1-21), Prince Edward Terrace Lower Prince Edward Terrace Upper Proby Gardens, Proby Square, Rickard House, Temple Hill Seapoint Avenue (E/6-34), Seapoint Manor, St. Anne's Close, St. Anne's Square, St. Catherine's Provincial Hse St. Vincent's Park, Stradbroom Road (Rockfield), Sweetmans's Ave. (les Buissonnets) Sweetmans's Ave., Temple Hill, Temple Road, Tobernea Terrace, Whelan's Terrace.</p> </td> </tr> </table> | <p>Ardenza Park, Ardenza Terrace, Avondale Court, Avondale Lawn, Avondale Park, Barclay Court, Brookfield Avenue, Brookfield Court, Brookfield Grove, Brookfield Place, Brookfield Terrace, Carysfort Avenue, (E/4-94), Collins Court, Craigmores Gardens, Frascati Hall, Linden Vale, Main Street, Maretimo Gardens East Maretimo Gardens West Maretimo Place, Maretimo Road, Maretimo Terrace, Maretimo Villas,</p> | <p>Newtown Avenue (Maretimo House), Newtown Avenue (61-85), Newtown Villas, Newtownpark Avenue (O/1-21), Prince Edward Terrace Lower Prince Edward Terrace Upper Proby Gardens, Proby Square, Rickard House, Temple Hill Seapoint Avenue (E/6-34), Seapoint Manor, St. Anne's Close, St. Anne's Square, St. Catherine's Provincial Hse St. Vincent's Park, Stradbroom Road (Rockfield), Sweetmans's Ave. (les Buissonnets) Sweetmans's Ave., Temple Hill, Temple Road, Tobernea Terrace, Whelan's Terrace.</p> | LQ |
| <p>Ardenza Park, Ardenza Terrace, Avondale Court, Avondale Lawn, Avondale Park, Barclay Court, Brookfield Avenue, Brookfield Court, Brookfield Grove, Brookfield Place, Brookfield Terrace, Carysfort Avenue, (E/4-94), Collins Court, Craigmores Gardens, Frascati Hall, Linden Vale, Main Street, Maretimo Gardens East Maretimo Gardens West Maretimo Place, Maretimo Road, Maretimo Terrace, Maretimo Villas,</p> | <p>Newtown Avenue (Maretimo House), Newtown Avenue (61-85), Newtown Villas, Newtownpark Avenue (O/1-21), Prince Edward Terrace Lower Prince Edward Terrace Upper Proby Gardens, Proby Square, Rickard House, Temple Hill Seapoint Avenue (E/6-34), Seapoint Manor, St. Anne's Close, St. Anne's Square, St. Catherine's Provincial Hse St. Vincent's Park, Stradbroom Road (Rockfield), Sweetmans's Ave. (les Buissonnets) Sweetmans's Ave., Temple Hill, Temple Road, Tobernea Terrace, Whelan's Terrace.</p> | | | |

| POLLING DISTRICT | AREA CONTAINED IN POLLING DISTRICT | BOOK |
|------------------------------|---|------------------|
| <p>Newtown-Park 1</p> | <p>BLACKROCK – CARYSFORT</p> <p>That part of the E.D. that encompasses an area that is North West of a line drawn along Newtownpark Avenue from a point east of Castlebyrne Park to its junction with the Stillorgan Road; North East of a line drawn along the Stillorgan Road from its junction with Newtown Park Avenue to its junction with Stillorgan Grove; South East of a line drawn along Stillorgan Grove and Stillorgan Park and up to a point just east of Linden Grove and continuing in an easterly direction to the south of Castlethorn and to the east of Cloister Green and Cloister Square and to the south of Cloister Way, Cloister Grove and Cloister Gate to Carysfort Avenue at a point just north of Elmgrove; East of line drawn from this point to the south of Proby Square and Avondale Lawn Extension continuing down the eastern side of Castlebyrne Park back to the starting point on Newtown Park Avenue and which contains the townlands/streetnames of :</p> <p> Annville Avenue, Ardagh Avenue, Ardagh Close, Ardagh Court, Ardagh Crescent, Ardagh Drive, Ardagh Grove, Ardagh Park Gardens, Ardagh Park Road, Ardagh Park, Ardlui Park, Ardmeen Park, Beechwood Court, Belmont Campus, Belmont Green, Belmont Grove, Belmont Lawn, Belmont Terrace, Bray Road (Beechpark) Carysfort Avenue Upper, Carysfort Avenue, Carysfort Downs, Carysfort Grove, Carysfort Woods, Castlebyrne Park, Castlebyrne View, Cloister Avenue (O/21-47), Cloister Close, Cloister Green, Cloister Park, Cloister Square, Coppinger Close, Coppinger Glade, Coppinger Walk, Coppinger Wood, Elm Grove, Fairyhill, </p> <p> Farmleigh Avenue, Farmleigh Close, Farmleigh Park, Fleurville,, Galloping Green Aparts. Galloping Green Lower, Galloping Green Upper, Grove Paddock, Hawthorn Manor, Meadow Close, Newtownpark Avenue (The Meadows) Newtownpark Avenue, Newtownpark Avenue Lower Newtownpark, Oakley Grove, Oakley Park, Obelisk Ave., Obelisk Court, Obelisk Grove, Obelisk Rise, Obelisk Walk, Orchard Cottages, Orchard Lane, Orpen Close, Orpen Dale, Orpen Green, Orpen Hill, Orpen Rise, Pear Tree Field, Ralph Mews, Rose Hill, Roseville Terrace, St Heliers Copse, St John of God Hospital Stillorgan Grove (1-23), Stillorgan Park (1-58). </p> | <p>LT</p> |


| POLLING DISTRICT | AREA CONTAINED IN POLLING DISTRICT | BOOK |
|------------------------------|---|------------------|
| <p><i>Newtown-park 2</i></p> | <p>BLACKROCK – NEWPARK E.D.</p> <p>That part of the E.D west of a line drawn along Deansgrange Road from its junction with Stradbroom Road to the northern boundary of Deansgrange Cemetery; North of a line drawn along the northern edge of Deansgrange Cemetery across New Park Road to the junction of Holly Park Avenue and Newtownpark Avenue; East of a line drawn along Newtownpark Avenue from its junction with Holly Park Avenue to a point south of Brooklawn Avenue; South of a line drawn from Newtownpark Avenue back to the starting point (passing between Brooklawn Avenue and Rockville Drive) and contains the townlands and streetnames of:</p> <p>Brookville Park, Deansgrange Road (1-20), Marian Park, Mount Albany, Newpark Road (1-18), Newtownpark Avenue (52-76), Páirc Mhuire, Park View, Pine Court,</p> <p>Pine Lawn, Richmond, Rockville Crescent, Rockville Drive, Rockville Park, Rockville Road, Rowanbyrn Estate, Springhill Avenue, Springhill Cottages, Springhill Park.</p> | <p>LU</p> |
| <p>Newtownpark 3</p> | <p>BLACKROCK – MONKSTOWN (PART OF) E.D.</p> <p>That part of the E.D. south east of a line drawn along Newtown Park Ave from its junction with Stradbroom Road to its junction with Brooklawn Avenue, North east of line drawn from here to the south of Brooklawn Avenue and Brooklawn Wood across to the Deansgrange Road, West of a line drawn from here back to the starting point and which contains the townlands and streetnames of</p> <p>Brooklawn Avenue, Brooklawn Wood, Newtownpark Avenue (2-50),</p> <p>Stradbroom Lawn, Stradbroom Road.</p> | <p>LV</p> |

| POLLING DISTRICT | AREA CONTAINED IN POLLING DISTRICT | BOOK |
|------------------|---|------|
| Monkstown 2 | <p>BLACKROCK – SEAPOINT E.D.</p> <p>That part of the E.D South East of a line drawn from Seapoint DART Station to Seapoint Avenue where it joins with Alma Road; South of a line drawn from here to the junction of Seapoint Avenue and Newtown Avenue; East of a line drawn from here along Newtown Avenue and Temple Hill to its junction with Monkstown Road: North of a line drawn along Monkstown Road as far as its junction with Monkstown Crescent and West of a line drawn from junction of Monkstown Crescent and Monkstown Road along Clifton Terrace to the seafront and contains the townlands and streetnames of:</p> <p> Albany Avenue, Alma Court, Alma Road, Belgrave Place, Belgrave Road, Belgrave Square, Belgrave Terrace, Brighton Avenue, Brighton Lane, Brighton Terrace, Brighton Vale, Clifton Avenue, Clifton Lane, Clifton Terrace, Eaton Place, </p> <p> Eaton Square, Monkstown Road (2-40), (North Side) Newtown Avenue, Seafield Avenue, Seapoint Avenue (9-99), Seapoint Court Stable Lane, Temple Crescent, Temple Hill (1-8), Temple Park Ave, Trafalgar Lane, Trafalgar Terrace. </p> | MB |


| POLLING DISTRICT | AREA CONTAINED IN POLLING DISTRICT | BOOK | | |
|--|--|--|--|------------------|
| <p>Foxrock</p> | <p>FOXROCK – DEANSGRANGE E.D.</p> <p>That part of the E.D. South of a line drawn along the northern edge of Deansgrange Cemetery from Deansgrange Road across New Park Road and Hollypark Avenue to it's junction with Newtownpark Avenue; South East of a line drawn along Newtownpark Avenue from it's junction with Hollypark Avenue to its junction with the Stillorgan Road; South East of a line drawn along Stillorgan Road from it's junction with Newtownpark Avenue to its junction with Kill Lane. North East of a line drawn along Kill Lane to a point due south of Foxrock Grove continuing on to the southern edge of Deansgrange Cemetery and along this boundary back onto the Deangrange Road, North along Deansgrange Road back to the starting point and which contains the townlands and streetnames of:</p> <table border="0"> <tr> <td data-bbox="308 752 563 1205"> <p>Bray Road, Dargle Road, Deansgrange Road, Foxrock Avenue Foxrock Close Foxrock Court Foxrock Crescent Foxrock Green Foxrock Grove Foxrock Mount Foxrock Park Granville Park, Granville Road, Hollypark Avenue, Kill Lane Cottages,</p> </td> <td data-bbox="746 752 1209 1178"> <p>Kill Lane, Knocksinna Court, Knocksinna Crescent, Knocksinna Park, New Grange Road, Newpark Apartments, Newtownpark Avenue Newpark Lodge, Newpark Road (19-60), Newtownpark Avenue, Park Avenue, The Courtyard, The Orchard.</p> </td> </tr> </table> | <p>Bray Road, Dargle Road, Deansgrange Road, Foxrock Avenue Foxrock Close Foxrock Court Foxrock Crescent Foxrock Green Foxrock Grove Foxrock Mount Foxrock Park Granville Park, Granville Road, Hollypark Avenue, Kill Lane Cottages,</p> | <p>Kill Lane, Knocksinna Court, Knocksinna Crescent, Knocksinna Park, New Grange Road, Newpark Apartments, Newtownpark Avenue Newpark Lodge, Newpark Road (19-60), Newtownpark Avenue, Park Avenue, The Courtyard, The Orchard.</p> | <p>LY</p> |
| <p>Bray Road, Dargle Road, Deansgrange Road, Foxrock Avenue Foxrock Close Foxrock Court Foxrock Crescent Foxrock Green Foxrock Grove Foxrock Mount Foxrock Park Granville Park, Granville Road, Hollypark Avenue, Kill Lane Cottages,</p> | <p>Kill Lane, Knocksinna Court, Knocksinna Crescent, Knocksinna Park, New Grange Road, Newpark Apartments, Newtownpark Avenue Newpark Lodge, Newpark Road (19-60), Newtownpark Avenue, Park Avenue, The Courtyard, The Orchard.</p> | | | |
| <p>Stradbroom 1</p> | <p>BLACKROCK - STRADBROOK E.D. (part of)</p> <p>That part of the E.D. East of a line drawn along Deansgrange Road from its junction with Stradbroom Road as far as its junction with Kill Lane; North of a line drawn from here along Kill Lane as far as its junction with Abbey Road/Pottery Road; West of a line drawn from this junction along Abbey Road and Stradbroom Road and back to the starting point and which contains the townlands and streetnames of:</p> <table border="0"> <tr> <td data-bbox="308 1518 547 1854"> <p>Abbey Court, Abbey Road (1-40), Cullen's Cottages, Deans Court, Deangrange Road, Devon Close, Glebe Court, Grange Grove, Grange Terrace, Kill Abbey, Kill Lane,</p> </td> <td data-bbox="746 1518 1018 1854"> <p>Rockford Green, Rockford Manor, Rockford Park, Rockford Terrace, Rowan Park Avenue, Rowan Park, St. Fintan's Park, St. Fintan's Villas, Stradbroom Close, Stradbroom Hill, Stradbroom Road.</p> </td> </tr> </table> | <p>Abbey Court, Abbey Road (1-40), Cullen's Cottages, Deans Court, Deangrange Road, Devon Close, Glebe Court, Grange Grove, Grange Terrace, Kill Abbey, Kill Lane,</p> | <p>Rockford Green, Rockford Manor, Rockford Park, Rockford Terrace, Rowan Park Avenue, Rowan Park, St. Fintan's Park, St. Fintan's Villas, Stradbroom Close, Stradbroom Hill, Stradbroom Road.</p> | <p>LW</p> |
| <p>Abbey Court, Abbey Road (1-40), Cullen's Cottages, Deans Court, Deangrange Road, Devon Close, Glebe Court, Grange Grove, Grange Terrace, Kill Abbey, Kill Lane,</p> | <p>Rockford Green, Rockford Manor, Rockford Park, Rockford Terrace, Rowan Park Avenue, Rowan Park, St. Fintan's Park, St. Fintan's Villas, Stradbroom Close, Stradbroom Hill, Stradbroom Road.</p> | | | |

| | | |
|--------------------------|---|------------------|
| <p>CLOKKEEN 2</p> | <p>Foxrock – Beechpark</p> <p>that part of the electoral division west of Clonkeen Road, north of Bray Road, east of Kill Lane and which contains the townlands/streetnames of:-</p> <p>Beech Park Avenue, Beech Park Drive, Beech Park Grove, Beech Park Road, Bray Road, Clonkeen Court, Clonkeen Drive,</p> <p>Clonkeen Road (O/9-181), Foxrock Wood, Grange Park, Kill Lane (1-24), Monaloe Cottages South Park Drive, South Park,</p> | <p>LF</p> |
|--------------------------|---|------------------|

DÚN LAOGHAIRE ELECTORAL AREA







Dún Laoghaire Electoral Area

| Book | Electoral Divisions | Polling District | Polling Station |
|------|---|--------------------|------------------------------------|
| MA | Blackrock – Monkstown (part of) that part of the electoral division east of the Stradbrook Road. | MONKSTOWN 1 | Vicinity of Carrickbrennan Road. |
| MC | Dún Laoghaire – Salthill | MONKSTOWN 3 | Vicinity of Carrickbrennan Road. |
| MD | Blackrock- Stradbrook (part of) that part of the electoral division east of the Stradbrook Road | MONKSTOWN 4 | Vicinity of Carrickbrennan Road. |
| ME | Dún Laoghaire – East Central | DÚN LAOGHAIRE 1 | Vicinity of Convent Road. |
| MF | Dún Laoghaire – West Central | DÚN LAOGHAIRE 2 | Vicinity of Convent Road. |
| MG | Dún Laoghaire – Glenageary | DÚN LAOGHAIRE 3 | Vicinity of Convent Road. |
| MH | Dún Laoghaire – Monkstown Farm | MOUNTTOWN 1 | Vicinity of Dunedin Park. |
| MI | Dún Laoghaire – Mounttown | MOUNTTOWN 2 | Vicinity of Dunedin Park. |
| MJ | Dún Laoghaire – Sallynoggin West | SALLYNOGGIN WEST 1 | Vicinity of Pearse Street. |
| LG | Dún Laoghaire – Sallynoggin South | SALLYNOGGIN 1 | Vicinity of Pearse Street. |
| LI | Dún Laoghaire – Sallynoggin East | SALLYNOGGIN 3 | Vicinity of Pearse Street. |
| MK | Cabinteely – Pottery (part of) that part of the electoral division North east of Rochestown Ave. | SALLYNOGGIN WEST 2 | Vicinity of Kill Lane, Deansgrange |
| LE | Cabinteely – Pottery (part of) that part of the electoral division South West of Rochestown Avenue and not in book MK. | CLONKEEN 1 | Vicinity of Kill Lane, Deansgrange |
| | | | |
| ML | Dún Laoghaire – Glasthule | GLASTHULE 1 | Vicinity of Eden Road. |
| MM | Dún Laoghaire – Sandycove | GLASTHULE 2 | Vicinity of Eden Road. |

| | | | |
|-----------|---------------------------|-----------------|-----------------------------------|
| MN | Dalkey – Bulloch | DALKEY 1 | Vicinity of Castle Street. |
| MP | Dalkey Upper | DALKEY 2 | Vicinity of Castle Street. |
| MQ | Dalkey – Coliemore | DALKEY 3 | Vicinity of Castle Street. |
| MR | Dalkey Hill | DALKEY 4 | Vicinity of Castle Street. |

| POLLING DISTRICT | AREAS CONTAINED IN POLLING DISTRICT | BOOK |
|------------------------------|--|-----------|
| MONKSTOWN 1 | <p>Blackrock – Monkstown (part of)</p> <p>That part of the electoral division east of the Stradbrook Road which encompasses an area that is south of Monkstown Road, west of Carrickbrennan Road and north of Monkstown Avenue (except for those areas included in Polling District Blackrock-Stradbrook Book MD) and contains the townlands/streetnames of :-</p> <p>Alma Park, Alma Place, Arundel, Monkstown Valley, Ashton Park, Beauparc Downs, Monkstown Valley Brook Court, Carrickbrennan Lawn, Carrickbrennan Road, Drayton Close, Monkstown Rd Gleann-na-Smol, Greenville Court, Greenville Road, Heathfield, Knocknagow, Monkstown Avenue (60-96), Monkstown Road Kings Villa, Monkstown Road (1-109), Monkstown Valley, Montpelier Manor, Montpelier Parade, Montpelier Place, Montpelier Terrace, Pairc Richmond, Queen’s Court, Queen’s Park, Richmond Avenue, Richmond Green, Richmond Grove, Richmond Hill,</p> <p>Richmond House Flats, Richmond Park Drive, Richmond Park, Riversdale Court (Flats), Shandon Park, Southdene, Monkstown Valley, St. Grellan’s Court, Stradbrook Cottages, Stradbrook Gardens, Stradbrook Grove, Stradbrook Hall Apts, Stradbrook Hall, Stradbrook Park, Stradbrook Road, The Alders, Monkstown Valley, The Beeches, Monkstown Valley The Ceders, Monkstown Valley, The Maples, Monkstown Valley, The Orchard, Monkstown Valley, The Poplars, Monkstown Valley, The Willows, Monkstown Valley, Windsor Court, Windsor Drive, Windsor Park,</p> | MA |

| POLLING DISTRICT | AREAS CONTAINED IN POLLING DISTRICTS | BOOK | | |
|--|--|--|---|-----------|
| MONKSTOWN 3 | <p>Dún Laoghaire-Salthill That part of the electoral area to the west of York Road, north of Mounttown Upper, and to the east of Carrickbrennan Road and Clifton Avenue and contains the townlands/streetnames of :</p> <table border="0" data-bbox="389 584 1310 1196"> <tr> <td data-bbox="389 584 794 1196"> Auburn Villas, Barrett Street, Cambria, De Vesci Court, Cambridge Terrace, Carrickbrennan Road, Christian Brothers House Clarence Street, Clearwater Cove, Crofton Road, Cumberland Street De Vesci Terrace, Grosvenor Terrace, Hibernia, De Vesci Court, Knapton Court (York Road) Knapton Lane, Knapton Lawn, Knapton Road, Knapton Terrace, Knapton Villas, Longford Place, </td> <td data-bbox="820 584 1310 1196"> Longford Terrace, Marine View, Mounttown Cottages, Old Dunleary Road Pakenham Road, Pakenham Villas, Salthill Apartments, Seapoint Avenue, Salthill Place, Scotia, De Vesci Court, Seaview Terrace, Sloperton, Smyth's Villas, York Road Synnott Terrace, The Crescent, Monkstown The Hill, Monkstown Vesey Mews, Vesey Place, Willow Bank, York Road, </td> </tr> </table> | Auburn Villas, Barrett Street, Cambria, De Vesci Court, Cambridge Terrace, Carrickbrennan Road, Christian Brothers House Clarence Street, Clearwater Cove, Crofton Road, Cumberland Street De Vesci Terrace, Grosvenor Terrace, Hibernia, De Vesci Court, Knapton Court (York Road) Knapton Lane, Knapton Lawn, Knapton Road, Knapton Terrace, Knapton Villas, Longford Place, | Longford Terrace, Marine View, Mounttown Cottages, Old Dunleary Road Pakenham Road, Pakenham Villas, Salthill Apartments, Seapoint Avenue, Salthill Place, Scotia, De Vesci Court, Seaview Terrace, Sloperton, Smyth's Villas, York Road Synnott Terrace, The Crescent, Monkstown The Hill, Monkstown Vesey Mews, Vesey Place, Willow Bank, York Road, | MC |
| Auburn Villas, Barrett Street, Cambria, De Vesci Court, Cambridge Terrace, Carrickbrennan Road, Christian Brothers House Clarence Street, Clearwater Cove, Crofton Road, Cumberland Street De Vesci Terrace, Grosvenor Terrace, Hibernia, De Vesci Court, Knapton Court (York Road) Knapton Lane, Knapton Lawn, Knapton Road, Knapton Terrace, Knapton Villas, Longford Place, | Longford Terrace, Marine View, Mounttown Cottages, Old Dunleary Road Pakenham Road, Pakenham Villas, Salthill Apartments, Seapoint Avenue, Salthill Place, Scotia, De Vesci Court, Seaview Terrace, Sloperton, Smyth's Villas, York Road Synnott Terrace, The Crescent, Monkstown The Hill, Monkstown Vesey Mews, Vesey Place, Willow Bank, York Road, | | | |
| MONKSTOWN 4 | <p>Blackrock-Stradbrook (part of) That part of the electoral division east of the Stradbrook Road which contains the townlands/streetnames of:-</p> <table border="0" data-bbox="389 1473 1018 1541"> <tr> <td data-bbox="389 1473 794 1541"> Stradbrook Road, Wansdown (Stradbrook Road), </td> <td data-bbox="820 1473 1018 1541"> Wynberg Park, </td> </tr> </table> | Stradbrook Road, Wansdown (Stradbrook Road), | Wynberg Park, | MD |
| Stradbrook Road, Wansdown (Stradbrook Road), | Wynberg Park, | | | |

| POLLING DISTRICT | AREAS CONTAINED IN POLLING DISTRICTS | BOOK |
|------------------------|---|-----------|
| DÚN LAOGHAIRE 1 | <p>Dún Laoghaire – East Central</p> <p>That part of the electoral division north of Corrig Road, west of Glenageary Road Lower/Park Road, east of Patrick Street/Marine Road and south of the harbour and which contains the townlands/streetnames of:-</p> <p>Adelaide Lane, Adelaide Street, Century Court, George’s Street Upper Clarinda Court, Clarinda Manor, Clarinda Park East, Clarinda Park North, Clarinda Park West, Corrig Avenue, Corrig Court, Corrig House, Corrig Park, Corrig Road, Crosthwaite Terrace, Dungar Terrace, Edwin Terrace, Mellifont Avenue, George’s Street Upper, Haddington Terrace, Haigh Terrace,</p> <p>Marine Terrace, Mariners Court, Mariners Lane, Mellifont Ave, Mosaphir Terrace, Mulgrave Street, Mulgrave Terrace, Northumberland Ave, Northumberland Park, Northumberland Place, Park Lane, Park Road, Patrick Close, Patrick Court, Patrick Street, Queens Road, Rosses Court, Mellifont Avenue Stoneview Place, Sydenham Mews, Corrig Ave The Pavilion, Marine Road Tivoli Road,</p> | ME |

| POLLING DISTRICT | AREAS CONTAINED IN POLLING DISTRICT | BOOK | | |
|--|--|--|--|-----------|
| DÚN LAOGHAIRE 2 | <p>Dún Laoghaire – West Central</p> <p>That part of the electoral division north of Tivoli Road, west of Patrick Street/Marine Road, east of York Road, and south of the harbour and which contains the townlands/streetnames of:-</p> <table border="0" data-bbox="379 591 1279 1435"> <tr> <td style="vertical-align: top;"> Albert Terrace, Bentley Villas, Charlemont Avenue, Charlemont Terrace, Clarence Place, Clarence Street, Coast Guard Station, Dún Laoghaire Connaught Place, Convent Lane, Convent Road, Crofton Avenue, Crofton Court, Crofton Road, Crofton Terrace, Cross Avenue, Desmond Avenue, Dominick Court, Dominick Street, Eblana Avenue, George's Place, Georges Street Lower, Harbour Square, Kelly's Avenue, Library Road, Library Terrace, Marine Road, Mills Street, </td> <td style="vertical-align: top;"> Northcote Avenue, Northcote Place, Northcote Terrace, Oratory Court, Library Road, Patrick Street, Rosary Gardens East, Rosary Gardens West, Rosary Terrace, Smyth's Gardens, York Road, St. Brendan's Terrace, St. Helen's Court, Lower. George's Street, St. Joseph's Terrace, St. Mary's Street, St. Michael's Terrace, Sussex Street, The Anchorage, Crofton Road, Tivoli Parade, Tivoli Road, Tivoli Terrace East, Tivoli Terrace North, Tivoli Terrace South, Urban Villas, Tivoli Terrace Nth, Wellington Street, Wolfe Tone Ave, York Court, York Road, York Terrace, </td> </tr> </table> | Albert Terrace, Bentley Villas, Charlemont Avenue, Charlemont Terrace, Clarence Place, Clarence Street, Coast Guard Station, Dún Laoghaire Connaught Place, Convent Lane, Convent Road, Crofton Avenue, Crofton Court, Crofton Road, Crofton Terrace, Cross Avenue, Desmond Avenue, Dominick Court, Dominick Street, Eblana Avenue, George's Place, Georges Street Lower, Harbour Square, Kelly's Avenue, Library Road, Library Terrace, Marine Road, Mills Street, | Northcote Avenue, Northcote Place, Northcote Terrace, Oratory Court, Library Road, Patrick Street, Rosary Gardens East, Rosary Gardens West, Rosary Terrace, Smyth's Gardens, York Road, St. Brendan's Terrace, St. Helen's Court, Lower. George's Street, St. Joseph's Terrace, St. Mary's Street, St. Michael's Terrace, Sussex Street, The Anchorage, Crofton Road, Tivoli Parade, Tivoli Road, Tivoli Terrace East, Tivoli Terrace North, Tivoli Terrace South, Urban Villas, Tivoli Terrace Nth, Wellington Street, Wolfe Tone Ave, York Court, York Road, York Terrace, | MF |
| Albert Terrace, Bentley Villas, Charlemont Avenue, Charlemont Terrace, Clarence Place, Clarence Street, Coast Guard Station, Dún Laoghaire Connaught Place, Convent Lane, Convent Road, Crofton Avenue, Crofton Court, Crofton Road, Crofton Terrace, Cross Avenue, Desmond Avenue, Dominick Court, Dominick Street, Eblana Avenue, George's Place, Georges Street Lower, Harbour Square, Kelly's Avenue, Library Road, Library Terrace, Marine Road, Mills Street, | Northcote Avenue, Northcote Place, Northcote Terrace, Oratory Court, Library Road, Patrick Street, Rosary Gardens East, Rosary Gardens West, Rosary Terrace, Smyth's Gardens, York Road, St. Brendan's Terrace, St. Helen's Court, Lower. George's Street, St. Joseph's Terrace, St. Mary's Street, St. Michael's Terrace, Sussex Street, The Anchorage, Crofton Road, Tivoli Parade, Tivoli Road, Tivoli Terrace East, Tivoli Terrace North, Tivoli Terrace South, Urban Villas, Tivoli Terrace Nth, Wellington Street, Wolfe Tone Ave, York Court, York Road, York Terrace, | | | |

| POLLING DISTRICT | AREAS CONTAINED IN POLLING DISTRICT | BOOK | | |
|--|---|--|--|-----------|
| DÚN LAOGHAIRE 3 | <p>Dún Laoghaire – Glenageary</p> <p>That part of the electoral division north of Glenageary Road Upper, west of Glenageary Road Lower, east of Mounttown Lower, south of Tivoli Road/Corrig Road and which contains the townlands/streetnames of:-</p> <table border="0"> <tr> <td style="vertical-align: top;"> <p>Beechwood Grove, Beechwood Park, Carlisle Terrace, Corrig Road, Crosthwaite Park East, Crosthwaite Park South, Crosthwaite Park West, Eglinton Park, Englebert Court, Lower Mounttown, Glenageary Road Lower, Glenageary Road Upper (O/1-101), Glenageary Woods, Greythorn Park, Highthorn Park, Highthorn Woods,</p> </td> <td style="vertical-align: top;"> <p>Holmston Avenue, Laurel Hill, Mounttown Park, Mounttown Road Lower (1-37), Mounttown Villas, Myrtle Avenue, Myrtle Park, Royal Terrace East, Royal Terrace North, Royal Terrace West, Rus-In-Urbe Tce, St. John's Close, Tivoli Close, Tivoli Road, Woodlawn House Apts, -Mounttown Lower, Woodlawn Park,</p> </td> </tr> </table> | <p>Beechwood Grove, Beechwood Park, Carlisle Terrace, Corrig Road, Crosthwaite Park East, Crosthwaite Park South, Crosthwaite Park West, Eglinton Park, Englebert Court, Lower Mounttown, Glenageary Road Lower, Glenageary Road Upper (O/1-101), Glenageary Woods, Greythorn Park, Highthorn Park, Highthorn Woods,</p> | <p>Holmston Avenue, Laurel Hill, Mounttown Park, Mounttown Road Lower (1-37), Mounttown Villas, Myrtle Avenue, Myrtle Park, Royal Terrace East, Royal Terrace North, Royal Terrace West, Rus-In-Urbe Tce, St. John's Close, Tivoli Close, Tivoli Road, Woodlawn House Apts, -Mounttown Lower, Woodlawn Park,</p> | MG |
| <p>Beechwood Grove, Beechwood Park, Carlisle Terrace, Corrig Road, Crosthwaite Park East, Crosthwaite Park South, Crosthwaite Park West, Eglinton Park, Englebert Court, Lower Mounttown, Glenageary Road Lower, Glenageary Road Upper (O/1-101), Glenageary Woods, Greythorn Park, Highthorn Park, Highthorn Woods,</p> | <p>Holmston Avenue, Laurel Hill, Mounttown Park, Mounttown Road Lower (1-37), Mounttown Villas, Myrtle Avenue, Myrtle Park, Royal Terrace East, Royal Terrace North, Royal Terrace West, Rus-In-Urbe Tce, St. John's Close, Tivoli Close, Tivoli Road, Woodlawn House Apts, -Mounttown Lower, Woodlawn Park,</p> | | | |

| | | | | |
|--|---|--|--|-----------|
| MOUNTTOWN 1 | <p>Dún Laoghaire – Monkstown Farm</p> <p>That part of the electoral division north of Abbey Road/ Kill Avenue, west of Monkstown Avenue, south of Monkstown Farm/Oliver Plunkett Road and which contains the townlands/streetnames of:-</p> <table border="0"> <tr> <td style="vertical-align: top;"> <p>Abbey Park, Abbey Road, Abbey View, Ashgrove, Birchgrove, Casement Villas, Faber Grove, Kill Avenue, (Glebe Hall) Kill Avenue (2-65), Lanesville Mews, Lanesville Terrace, Lanesville, Laurel Bank,</p> </td> <td style="vertical-align: top;"> <p>Monkstown Avenue (35-42), Monkstown Farm, Monkstown Manor, Monkstown Square, Oliver Plunkett Avenue , Oliver Plunkett Road (Castlegate) Oliver Plunkett Road (45-139), Oliver Plunkett Square, Oliver Plunkett Villas, Patrician Park, Rory O'Connor Park, Rose Park (off Kill Avenue) St. Patrick's Terrace,</p> </td> </tr> </table> | <p>Abbey Park, Abbey Road, Abbey View, Ashgrove, Birchgrove, Casement Villas, Faber Grove, Kill Avenue, (Glebe Hall) Kill Avenue (2-65), Lanesville Mews, Lanesville Terrace, Lanesville, Laurel Bank,</p> | <p>Monkstown Avenue (35-42), Monkstown Farm, Monkstown Manor, Monkstown Square, Oliver Plunkett Avenue , Oliver Plunkett Road (Castlegate) Oliver Plunkett Road (45-139), Oliver Plunkett Square, Oliver Plunkett Villas, Patrician Park, Rory O'Connor Park, Rose Park (off Kill Avenue) St. Patrick's Terrace,</p> | MH |
| <p>Abbey Park, Abbey Road, Abbey View, Ashgrove, Birchgrove, Casement Villas, Faber Grove, Kill Avenue, (Glebe Hall) Kill Avenue (2-65), Lanesville Mews, Lanesville Terrace, Lanesville, Laurel Bank,</p> | <p>Monkstown Avenue (35-42), Monkstown Farm, Monkstown Manor, Monkstown Square, Oliver Plunkett Avenue , Oliver Plunkett Road (Castlegate) Oliver Plunkett Road (45-139), Oliver Plunkett Square, Oliver Plunkett Villas, Patrician Park, Rory O'Connor Park, Rose Park (off Kill Avenue) St. Patrick's Terrace,</p> | | | |

| POLLING DISTRICT | AREAS CONTAINED IN POLLING DISTRICT | BOOK | | |
|---|--|---|---|-----------|
| MOUNTTOWN 2 | <p>Dún Laoghaire – Mounttown</p> <p>That part of the electoral division north of Monkstown Farm/Oliver Plunkett Road, west of Mounttown Lower, east of Monkstown Avenue, south of Mounttown Upper and which contains the townlands/streetnames of:-</p> <table border="0" data-bbox="475 577 1299 1010"> <tr> <td data-bbox="475 577 826 1010"> Castle Park, Dunedin Close, Dunedin Court, Dunedin Drive, Dunedin Park, Dunedin Terrace, Fitzgerald Park, Glandore Court, Glandore Park, Meadowlands Avenue, Meadowlands Court, Meadowlands Mews, Meadowlands Park, Monkstown Avenue (1-32), </td> <td data-bbox="826 577 1299 1010"> Monkstown Castle, Monkstown Grove, Monkstown House, Monkstown Mansion, Mounttown Road Lower (38-76), Mounttown Road Upper, Oliver Plunkett Court, Oliver Plunkett Road (66-156 24-27), Oliver Plunkett Terrace, Pairc Gleann Dothra, St. John's Park, St. Patrick's Close, St. Patrick's Crescent, </td> </tr> </table> | Castle Park, Dunedin Close, Dunedin Court, Dunedin Drive, Dunedin Park, Dunedin Terrace, Fitzgerald Park, Glandore Court, Glandore Park, Meadowlands Avenue, Meadowlands Court, Meadowlands Mews, Meadowlands Park, Monkstown Avenue (1-32), | Monkstown Castle, Monkstown Grove, Monkstown House, Monkstown Mansion, Mounttown Road Lower (38-76), Mounttown Road Upper, Oliver Plunkett Court, Oliver Plunkett Road (66-156 24-27), Oliver Plunkett Terrace, Pairc Gleann Dothra, St. John's Park, St. Patrick's Close, St. Patrick's Crescent, | MI |
| Castle Park, Dunedin Close, Dunedin Court, Dunedin Drive, Dunedin Park, Dunedin Terrace, Fitzgerald Park, Glandore Court, Glandore Park, Meadowlands Avenue, Meadowlands Court, Meadowlands Mews, Meadowlands Park, Monkstown Avenue (1-32), | Monkstown Castle, Monkstown Grove, Monkstown House, Monkstown Mansion, Mounttown Road Lower (38-76), Mounttown Road Upper, Oliver Plunkett Court, Oliver Plunkett Road (66-156 24-27), Oliver Plunkett Terrace, Pairc Gleann Dothra, St. John's Park, St. Patrick's Close, St. Patrick's Crescent, | | | |
| SALLYNOGGIN WEST 1 | <p>Dún Laoghaire – Sallynoggin West</p> <p>That part of the electoral division west of Sallynoggin Road, east of Kill Avenue, south of Glenageary Road Upper, north of Rochestown Avenue (except for those areas included in Electoral Division Cabinteely-Pottery Book MK), and which contains the townlands/streetnames of:-</p> <table border="1" data-bbox="496 1301 1342 1675"> <tr> <td data-bbox="496 1301 922 1675"> Ardmore Park, Carriglea Court, Carriglea Downs, Carriglea Gardens, Emmett Street, Glenageary Road Upr, Gowrie Park, Honey Park, Kill Avenue (71-89), Longford Villas, O'Rourke Park (1-143), </td> <td data-bbox="922 1301 1342 1675"> Parnell Street, Rollins Court, Rollins Villas, Sallynoggin Park (1-30 72-78), Sallynoggin Road Lower Sallynoggin Villas, Sarsfield Street, St. Kevin's Close, St. Kevin's Villas, Woodpark Villas, </td> </tr> </table> | Ardmore Park, Carriglea Court, Carriglea Downs, Carriglea Gardens, Emmett Street, Glenageary Road Upr, Gowrie Park, Honey Park, Kill Avenue (71-89), Longford Villas, O'Rourke Park (1-143), | Parnell Street, Rollins Court, Rollins Villas, Sallynoggin Park (1-30 72-78), Sallynoggin Road Lower Sallynoggin Villas, Sarsfield Street, St. Kevin's Close, St. Kevin's Villas, Woodpark Villas, | MJ |
| Ardmore Park, Carriglea Court, Carriglea Downs, Carriglea Gardens, Emmett Street, Glenageary Road Upr, Gowrie Park, Honey Park, Kill Avenue (71-89), Longford Villas, O'Rourke Park (1-143), | Parnell Street, Rollins Court, Rollins Villas, Sallynoggin Park (1-30 72-78), Sallynoggin Road Lower Sallynoggin Villas, Sarsfield Street, St. Kevin's Close, St. Kevin's Villas, Woodpark Villas, | | | |

| POLLING DISTRICT | AREAS CONTAINED IN POLLING DISTRICT | BOOK | | |
|--|---|--|---|-----------|
| SALLYNOGGIN 1 | <p>Dún Laoghaire – Sallynoggin South</p> <p>that part of the electoral division north of Rochestown Avenue east of Sallynoggin Road, west of Thomastown Road, south of a line commencing on Sallynoggin Road and running southwards through Pearse Gardens to the corner of Pearse Park and then running eastwards through Pearse Road/Pearse Avenue/Pearse Street and along the western side of Pearse Villas to a point just north of Thomastown Road and which contains the townlands/streetnames of:-</p> <table data-bbox="352 674 1161 925"> <tr> <td data-bbox="352 674 683 925"> Beechwood Lawn, Eagle Wood House, Eagle Wood Mews, Eagle Wood, Pearse Avenue (273-298), Pearse Gardens (85-98), Pearse Road (211-228), Pearse Street (393-406), </td> <td data-bbox="762 674 1161 925"> Pearse Villas, Rochestown Avenue (161-233) Rochestown Gardens Rochestown House, Rochestown Park, Sallynoggin Road Upper (1-17) Somerton Estate, Thomastown Road (1-22) </td> </tr> </table> | Beechwood Lawn, Eagle Wood House, Eagle Wood Mews, Eagle Wood, Pearse Avenue (273-298), Pearse Gardens (85-98), Pearse Road (211-228), Pearse Street (393-406), | Pearse Villas, Rochestown Avenue (161-233) Rochestown Gardens Rochestown House, Rochestown Park, Sallynoggin Road Upper (1-17) Somerton Estate, Thomastown Road (1-22) | LG |
| Beechwood Lawn, Eagle Wood House, Eagle Wood Mews, Eagle Wood, Pearse Avenue (273-298), Pearse Gardens (85-98), Pearse Road (211-228), Pearse Street (393-406), | Pearse Villas, Rochestown Avenue (161-233) Rochestown Gardens Rochestown House, Rochestown Park, Sallynoggin Road Upper (1-17) Somerton Estate, Thomastown Road (1-22) | | | |

| POLLING DISTRICT | AREAS CONTAINED IN POLLING DISTRICT | BOOK | | |
|---|--|---|--|-----------|
| SALLYNOGGIN 3 | <p data-bbox="384 371 823 405">Dún Laoghaire – Sallynoggin East</p> <p data-bbox="384 439 1342 775">That part of the electoral division north of a line commencing on Sallynoggin Road and running southwards through Pearse Gardens to the corner of Pearse Park and then running eastwards through Pearse Road/Pearse Avenue/Pearse Street and along the western side of Pearse Villas to a point just north of Thomastown Road, west of Sallynoggin Road, east of a line commencing just north of Thomastown Road and running eastwards to Arnold Park and then running in a northerly direction through Arnold Grove and east of Bellevue Road and through the western end of Bellevue Avenue as far as the southern end of Glenageary Hall and then running in a straight line to a point at Killiney Road, south of Glenageary Road Upper and which contains the townlands/streetnames of:-</p> <table border="1" data-bbox="392 801 1337 1391"> <tbody> <tr> <td data-bbox="392 801 863 1391"> Arnold Grove (20-61), Arnold Park, Avondale Road (1-16), Bellevue Avenue (31-32), Bellevue Road, Church Place, Garrán Arnold (20-61), Gleann na Gcaorach Glenageary Avenue, Glenageary Court, Glenageary Hall, Glenageary Lodge, Glenageary Park, Glenageary Road Upper (118-236), Hillcourt Park, Hillcourt Road, Killiney Road, Páirc na Tulchuirte Park Avenue, </td> <td data-bbox="863 801 1337 1391"> Park Close, Park Court, Park Drive, Park Road, Pearse Avenue (265-272 299-318), Pearse Close, Pearse Drive, Pearse Gardens (61-84 99-100), Pearse Green, Pearse Park, Pearse Road, Pearse Street, (371-392) Sallynoggin Road Upper (17A-24), Thomastown Court, Thomastown Crescent, Thomastown Road (23 24), </td> </tr> </tbody> </table> | Arnold Grove (20-61), Arnold Park, Avondale Road (1-16), Bellevue Avenue (31-32), Bellevue Road, Church Place, Garrán Arnold (20-61), Gleann na Gcaorach Glenageary Avenue, Glenageary Court, Glenageary Hall, Glenageary Lodge, Glenageary Park, Glenageary Road Upper (118-236), Hillcourt Park, Hillcourt Road, Killiney Road, Páirc na Tulchuirte Park Avenue, | Park Close, Park Court, Park Drive, Park Road, Pearse Avenue (265-272 299-318), Pearse Close, Pearse Drive, Pearse Gardens (61-84 99-100), Pearse Green, Pearse Park, Pearse Road, Pearse Street, (371-392) Sallynoggin Road Upper (17A-24), Thomastown Court, Thomastown Crescent, Thomastown Road (23 24), | LI |
| Arnold Grove (20-61), Arnold Park, Avondale Road (1-16), Bellevue Avenue (31-32), Bellevue Road, Church Place, Garrán Arnold (20-61), Gleann na Gcaorach Glenageary Avenue, Glenageary Court, Glenageary Hall, Glenageary Lodge, Glenageary Park, Glenageary Road Upper (118-236), Hillcourt Park, Hillcourt Road, Killiney Road, Páirc na Tulchuirte Park Avenue, | Park Close, Park Court, Park Drive, Park Road, Pearse Avenue (265-272 299-318), Pearse Close, Pearse Drive, Pearse Gardens (61-84 99-100), Pearse Green, Pearse Park, Pearse Road, Pearse Street, (371-392) Sallynoggin Road Upper (17A-24), Thomastown Court, Thomastown Crescent, Thomastown Road (23 24), | | | |

| POLLING DISTRICT | AREAS CONTAINED IN POLLING DISTRICT | BOOK |
|---------------------------|--|-----------|
| SALLYNOGGIN WEST 2 | <p>Cabinteely – Pottery (part of)</p> <p>That part of the electoral division north east of Rochestown Avenue (except for those areas included in Electoral Division Dún Laoghaire-Sallynoggin West Book MJ), west of Sallynoggin Road, south of a line drawn commencing at the junction of Kill Lane/Abbey Road/Rochestown Avenue (known as Baker's Corner) through Grangewood and continuing north of Ruby Hall and proceeding easterly through the southern end of Carriglea Avenue and the northern end of Sallynoggin Park to the point where it meets Sallynoggin Road and which contains the townlands/streetnames of:-</p> <p>Grangewood Court, Grangewood, O'Rourke Park (118-148), Rochestown Avenue (6-89), Ruby Hall Estate,</p> <p>Sallynoggin Park (31-70 79-100), Sallynoggin Road Upper Sefton Green, Sefton,</p> | MK |
| CLONKEEN 1 | <p>Cabinteely – Pottery (part of)</p> <p>That part of the electoral division south-west of Rochestown Avenue and not in book MK, east of Clonkeen Road, south of Kill Lane, west of Johnstown Road, north of Bray Road and which contains the townlands/streetnames of:-</p> | LE |
| | <p>Ascal Cabán tSile Cabinteely Avenue Cabinteely Court Cabinteely Crescent Cabinteely Drive Cabinteely Green Cabinteely Park Cabinteely Way Clonkeen Crescent, Clonkeen Grove, Clonkeen Lawn, Clonkeen Road (10-222), Grange Close, Grange Crescent, Hillview, Hillview Cottages, Hillview Drive, Hillview Lawn, Johnstown Court, Johnstown Road, Kill O' The Grange, Little Meadow,</p> <p>Little Orchard, Longmeadow Grove, Maple Manor, Marlfield, Marlfield Gardens, McIntosh Park, Meadow Vale, Monaloe Avenue, Monaloe Crescent, Monaloe Drive, Monaloe Park Road, Monaloe Way, Oakdale Drive, Our Lady of Lourdes Hospital Pottery Road, Rochestown Avenue (116-132), Shrewsbury Lodge, St. Gabriel's, The Grange, Tudor Hall, Yellow Nook Avenue,</p> | |

| POLLING DISTRICT | AREAS CONTAINED IN POLLING DISTRICT | BOOK | | |
|---|---|---|---|----|
| | | | | |
| GLASTHULE 1 | <p>Dún Laoghaire – Glasthule</p> <p>That part of the electoral division north of Glenageary Road Upper, west of Adelaide Road/Link Road, east of Glenageary Road Lower/Park Road and south of the bay and which contains the townlands/streetnames of:-</p> <table border="0"> <tr> <td style="vertical-align: top;"> <p>Adelaide Road, Ailt an Oir, Glenageary Road Upper Altadore, Glenageary Road Upper Claremont Court Apts. Claremont Court, Ailt an Oir, Claremont Villas, Cluain Mhuire, Glenageary Road Upper Coldwell Street, Devitt Villas, Dixon Villas, , Eden Park, Eden Road Lower, Eden Road Upper, Eden Terrace, Eden Villas, Findlater Street, Glasthule Road, Glenageary Hill, Glenageary Road Lower, Glengara Park Glenageary Road Upper, Glenageary Terrace, Glenageary Road Lower Glengara Close, Glenn Terrace,</p> </td> <td style="vertical-align: top;"> <p>Granite Hall, Harold Crescent, Hillsborough Court, Ailt an Oir, Islington Avenue, Kildare Court, Ailt an Oir Magenta Place, Marlborough Park, Martello Avenue, Martello Terrace, Newtownsmith, O'Donnell Gardens, Rosmeen Gardens, Rosmeen Park, Silchester Court, Silchester Crescent, Silchester Downs, Silchester Park, Silchester Road, Silchester Wood, Summerhill Court, Summerhill Parade, Summerhill Road, The Courtyard, Islington Avenue The Glen, Glenageary Road Lower Traverslea Close, Windsor Court, Windsor Terrace,</p> </td> </tr> </table> | <p>Adelaide Road, Ailt an Oir, Glenageary Road Upper Altadore, Glenageary Road Upper Claremont Court Apts. Claremont Court, Ailt an Oir, Claremont Villas, Cluain Mhuire, Glenageary Road Upper Coldwell Street, Devitt Villas, Dixon Villas, , Eden Park, Eden Road Lower, Eden Road Upper, Eden Terrace, Eden Villas, Findlater Street, Glasthule Road, Glenageary Hill, Glenageary Road Lower, Glengara Park Glenageary Road Upper, Glenageary Terrace, Glenageary Road Lower Glengara Close, Glenn Terrace,</p> | <p>Granite Hall, Harold Crescent, Hillsborough Court, Ailt an Oir, Islington Avenue, Kildare Court, Ailt an Oir Magenta Place, Marlborough Park, Martello Avenue, Martello Terrace, Newtownsmith, O'Donnell Gardens, Rosmeen Gardens, Rosmeen Park, Silchester Court, Silchester Crescent, Silchester Downs, Silchester Park, Silchester Road, Silchester Wood, Summerhill Court, Summerhill Parade, Summerhill Road, The Courtyard, Islington Avenue The Glen, Glenageary Road Lower Traverslea Close, Windsor Court, Windsor Terrace,</p> | ML |
| <p>Adelaide Road, Ailt an Oir, Glenageary Road Upper Altadore, Glenageary Road Upper Claremont Court Apts. Claremont Court, Ailt an Oir, Claremont Villas, Cluain Mhuire, Glenageary Road Upper Coldwell Street, Devitt Villas, Dixon Villas, , Eden Park, Eden Road Lower, Eden Road Upper, Eden Terrace, Eden Villas, Findlater Street, Glasthule Road, Glenageary Hill, Glenageary Road Lower, Glengara Park Glenageary Road Upper, Glenageary Terrace, Glenageary Road Lower Glengara Close, Glenn Terrace,</p> | <p>Granite Hall, Harold Crescent, Hillsborough Court, Ailt an Oir, Islington Avenue, Kildare Court, Ailt an Oir Magenta Place, Marlborough Park, Martello Avenue, Martello Terrace, Newtownsmith, O'Donnell Gardens, Rosmeen Gardens, Rosmeen Park, Silchester Court, Silchester Crescent, Silchester Downs, Silchester Park, Silchester Road, Silchester Wood, Summerhill Court, Summerhill Parade, Summerhill Road, The Courtyard, Islington Avenue The Glen, Glenageary Road Lower Traverslea Close, Windsor Court, Windsor Terrace,</p> | | | |


| POLLING DISTRICT | AREAS CONTAINED IN POLLING DISTRICT | BOOK |
|------------------|---|------|
| GLASTHULE 2 | <p>Dún Laoghaire – Sandycove</p> <p>That part of the electoral division north of Glenageary Road Lower, west of Castlepark Road, east of Adelaide Road/Link Road and south of the bay and which contains the townlands/streetnames of:-</p> <p>Adelaide Road, Adelaide Terrace, Adelaide Villas, Albert Close, Albert Court, Albert Mews, Albert Park, Albert Road Lower, Albert Road Upper, Arkendale Court, Arkendale Road, Arkendale Woods, Ballygihen Avenue, Ballygihen Villas, Ballygihen, Barnhill Road, Bayswater Terrace, Beaufort, Beeches Park, Breffni Lane, Breffni Road Breffni Mews, Elton Court Breffni Road, Breffni Terrace, Brighton House, Brighton Terrace, Buckley Court, Buckley Place, Burdett Avenue, Cambridge Close, Castle Place, Castlepark Road, Chester Square, Cliff Terrace, Congress Gardens, Cove Terrace, Dundela Avenue, Dundela Crescent, Dundela Haven, Dundela Park, Edwin Court, Elton Court, Elton Park, Glasthule Buildings,</p> <p>Glasthule Road, Gowran Hall, Haddington Lawn, Haddington Park, Hastings Terrace, Hudson Park, Hudson Road, Kilcolman Court, Killiney Terrace, Killiney View, Marine Avenue, Marine Court, Marine Parade, Marlborough Court, Marlborough Road, Munster Terrace, Neptune Terrace, Otranto Place, Rocks Yard Lane, Sandycove Avenue East, Sandycove Avenue North, Sandycove Avenue West, Sandycove Close, Sandycove East Lane, Sandycove Point, Sandycove Road, Seabank Court, Sharavogue, Spencer Villas, St. Catherine's Park, Glenageary St. Catherine's Road, Glenageary St. Helen's (North), St. Helen's (South), St. Helen's Mews, St. Paul's Terrace, St. Peter's Terrace, Station Road, Upton, Albert Rd Upper, Villarea Park, Wilmont Avenue,</p> | MM |

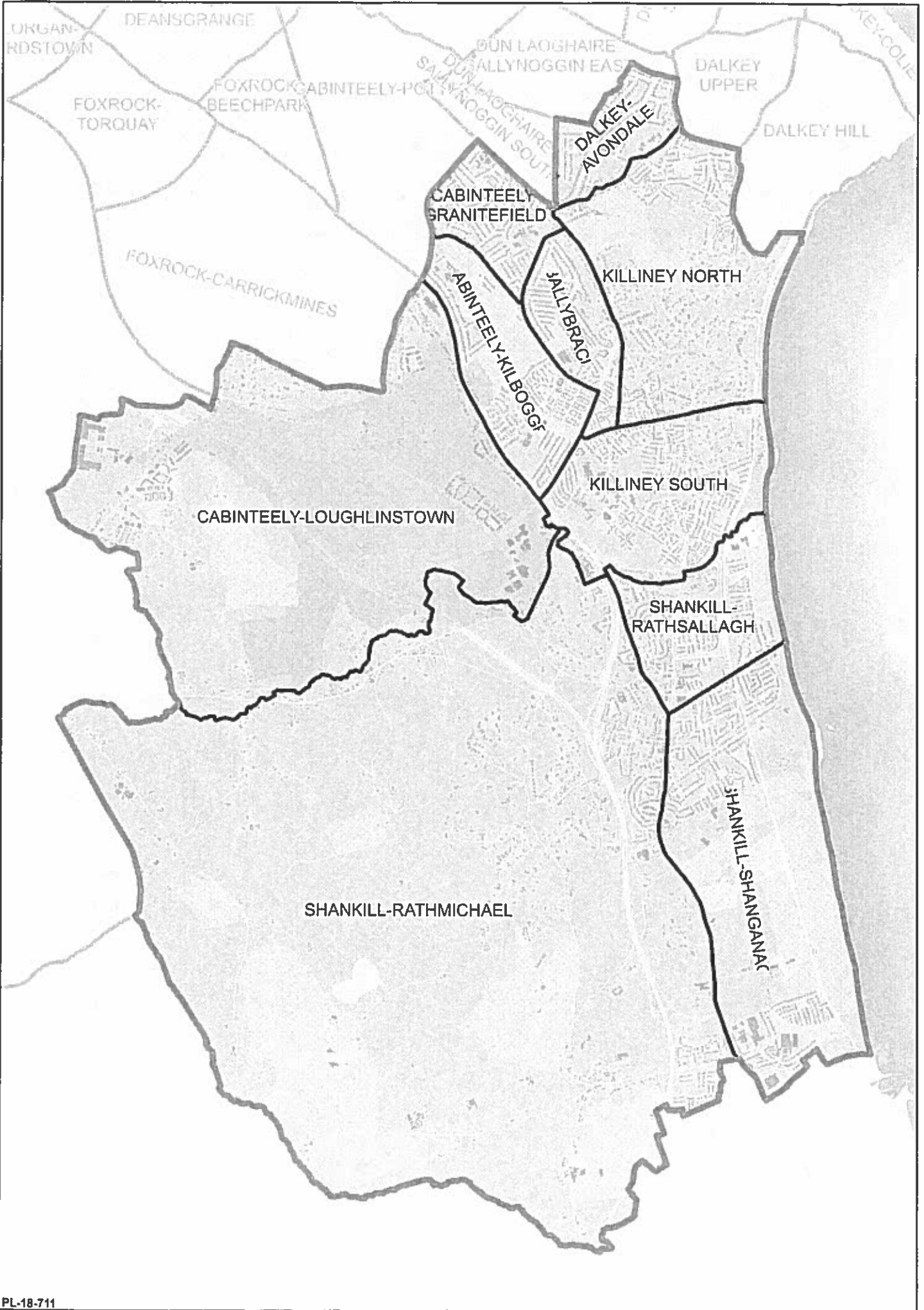
| POLLING DISTRICT | AREAS CONTAINED IN POLLING DISTRICT | BOOK | | |
|--|---|--|--|-----------|
| DALKEY 1 | <p>Dalkey – Bulloch</p> <p>That part of the electoral division north of Barnhill Road, west of Church Road, east of Castlepark Road and south of the bay and which contains the townlands/streetnames of:-</p> <table border="0"> <tr> <td style="vertical-align: top;"> <p>Athmospheric Road, Bailey View, Barncoille Park, Barnhill Grove, Barnhill Lawn, Barnhill Road, Bartra Rock Apts., Breffni Road, Bulloch Harbour Castle Close, Castle Park School, Castle Place, Castlelands Grove, Castlelands, Castlepark Road, Gosworth Court,</p> </td> <td style="vertical-align: top;"> <p>Gosworth Park, Harbour Road, Hyde Park, Hyde Road, Link Road Our Lady's Manor, Pilot View, Southwinds, St. Begnet's Villas, St. Margaret's Close, The Paddocks, Tower Hill, Harbour Road, Ulverton Close, Ulverton Road., Wolverton Glen,</p> </td> </tr> </table> | <p>Athmospheric Road, Bailey View, Barncoille Park, Barnhill Grove, Barnhill Lawn, Barnhill Road, Bartra Rock Apts., Breffni Road, Bulloch Harbour Castle Close, Castle Park School, Castle Place, Castlelands Grove, Castlelands, Castlepark Road, Gosworth Court,</p> | <p>Gosworth Park, Harbour Road, Hyde Park, Hyde Road, Link Road Our Lady's Manor, Pilot View, Southwinds, St. Begnet's Villas, St. Margaret's Close, The Paddocks, Tower Hill, Harbour Road, Ulverton Close, Ulverton Road., Wolverton Glen,</p> | MN |
| <p>Athmospheric Road, Bailey View, Barncoille Park, Barnhill Grove, Barnhill Lawn, Barnhill Road, Bartra Rock Apts., Breffni Road, Bulloch Harbour Castle Close, Castle Park School, Castle Place, Castlelands Grove, Castlelands, Castlepark Road, Gosworth Court,</p> | <p>Gosworth Park, Harbour Road, Hyde Park, Hyde Road, Link Road Our Lady's Manor, Pilot View, Southwinds, St. Begnet's Villas, St. Margaret's Close, The Paddocks, Tower Hill, Harbour Road, Ulverton Close, Ulverton Road., Wolverton Glen,</p> | | | |
| DALKEY 2 | <p>Dalkey Upper</p> <p>That part of the electoral division west of Killiney Hill Road/Dalkey Avenue, east of Killiney Road and south of Barnhill Road and which contains the townlands/streetnames of:-</p> <table border="0"> <tr> <td style="vertical-align: top;"> <p>Anglesea Park, Ard Mhuire Park, Barnhill Avenue, Barnhill Park, Barnhill Road, Burmah Close Dalkey Avenue, Dalkey Court, Dalkey Grove, Dalkey Park, Fairlawns, Hillside Estate, Kent Terrace, Killiney Grove, Killiney Road (Proby Hall), Killiney Road,</p> </td> <td style="vertical-align: top;"> <p>Mapas Avenue, Mapas Road, Monte Vella, Old Quarry, Proby Park, Proby Park, Saval Grove, Saval Park Crescent, Saval Park Gardens, Saval Park Road, Springhill Park, Summerfield Close, Summerville Terrace, The Rise, Barnhill Road, Urney Grove,</p> </td> </tr> </table> | <p>Anglesea Park, Ard Mhuire Park, Barnhill Avenue, Barnhill Park, Barnhill Road, Burmah Close Dalkey Avenue, Dalkey Court, Dalkey Grove, Dalkey Park, Fairlawns, Hillside Estate, Kent Terrace, Killiney Grove, Killiney Road (Proby Hall), Killiney Road,</p> | <p>Mapas Avenue, Mapas Road, Monte Vella, Old Quarry, Proby Park, Proby Park, Saval Grove, Saval Park Crescent, Saval Park Gardens, Saval Park Road, Springhill Park, Summerfield Close, Summerville Terrace, The Rise, Barnhill Road, Urney Grove,</p> | MP |
| <p>Anglesea Park, Ard Mhuire Park, Barnhill Avenue, Barnhill Park, Barnhill Road, Burmah Close Dalkey Avenue, Dalkey Court, Dalkey Grove, Dalkey Park, Fairlawns, Hillside Estate, Kent Terrace, Killiney Grove, Killiney Road (Proby Hall), Killiney Road,</p> | <p>Mapas Avenue, Mapas Road, Monte Vella, Old Quarry, Proby Park, Proby Park, Saval Grove, Saval Park Crescent, Saval Park Gardens, Saval Park Road, Springhill Park, Summerfield Close, Summerville Terrace, The Rise, Barnhill Road, Urney Grove,</p> | | | |

| POLLING DISTRICT | AREAS CONTAINED IN POLLING DISTRICT | BOOK | | |
|--|---|--|---|-----------|
| DALKEY 3 | <p data-bbox="347 309 603 338">Dalkey – Coliemore</p> <p data-bbox="347 376 1283 461">That part of the electoral division north of Castle Street/Sorrento Road, east of Church Road, south of the bay and which contains the townlands/ streetnames of:-</p> <table data-bbox="347 528 1066 1294"> <tr> <td data-bbox="347 528 603 1256"> <p data-bbox="347 528 603 1256"> Alexandra Villas, Beacon Hill, Carysfort Court, Carysfort Drive, Carysfort Road, Carysfort Villas, Castle Street (1-27), Charlotte Terrace, Church Hill Mews, Church Road, Coliemore Road, Coliemore Villas, Convent Road, Corrig Road, Dalkey Sound, Derrynane Terrace, Grosvenor Terrace, Grovenor Villas, Harbour Crescent, Harbour Road, Leslie Avenue, Loreto Abbey, Marion Villas, Mayville Terrace, </p> </td> <td data-bbox="794 528 1066 1294"> <p data-bbox="794 528 1066 1294"> Meaney Avenue, Mont Alto, Nerano Road, Ormeau Drive, Ormond Terrace Railway Road (3-8), Rockfort Avenue, Rocklands, Seafield Terrace, Sorrento Drive, Sorrento Gardens, Sorrento Lawn, Sorrento Road, St. Mary’s Terrace, St. Patrick’s Road, Sue Ryder House Tempe Terrace, The Green Road, The Mews, Tubbermore Avenue, Tubbermore Road, Ulverton Place, Ulverton Road, Victoria Road, Whites Villas, </p> </td> </tr> </table> | <p data-bbox="347 528 603 1256"> Alexandra Villas, Beacon Hill, Carysfort Court, Carysfort Drive, Carysfort Road, Carysfort Villas, Castle Street (1-27), Charlotte Terrace, Church Hill Mews, Church Road, Coliemore Road, Coliemore Villas, Convent Road, Corrig Road, Dalkey Sound, Derrynane Terrace, Grosvenor Terrace, Grovenor Villas, Harbour Crescent, Harbour Road, Leslie Avenue, Loreto Abbey, Marion Villas, Mayville Terrace, </p> | <p data-bbox="794 528 1066 1294"> Meaney Avenue, Mont Alto, Nerano Road, Ormeau Drive, Ormond Terrace Railway Road (3-8), Rockfort Avenue, Rocklands, Seafield Terrace, Sorrento Drive, Sorrento Gardens, Sorrento Lawn, Sorrento Road, St. Mary’s Terrace, St. Patrick’s Road, Sue Ryder House Tempe Terrace, The Green Road, The Mews, Tubbermore Avenue, Tubbermore Road, Ulverton Place, Ulverton Road, Victoria Road, Whites Villas, </p> | MQ |
| <p data-bbox="347 528 603 1256"> Alexandra Villas, Beacon Hill, Carysfort Court, Carysfort Drive, Carysfort Road, Carysfort Villas, Castle Street (1-27), Charlotte Terrace, Church Hill Mews, Church Road, Coliemore Road, Coliemore Villas, Convent Road, Corrig Road, Dalkey Sound, Derrynane Terrace, Grosvenor Terrace, Grovenor Villas, Harbour Crescent, Harbour Road, Leslie Avenue, Loreto Abbey, Marion Villas, Mayville Terrace, </p> | <p data-bbox="794 528 1066 1294"> Meaney Avenue, Mont Alto, Nerano Road, Ormeau Drive, Ormond Terrace Railway Road (3-8), Rockfort Avenue, Rocklands, Seafield Terrace, Sorrento Drive, Sorrento Gardens, Sorrento Lawn, Sorrento Road, St. Mary’s Terrace, St. Patrick’s Road, Sue Ryder House Tempe Terrace, The Green Road, The Mews, Tubbermore Avenue, Tubbermore Road, Ulverton Place, Ulverton Road, Victoria Road, Whites Villas, </p> | | | |

| POLLING DISTRICT | AREAS CONTAINED IN POLLING DISTRICT | BOOK | | |
|---|--|---|---|----|
| DALKEY 4 | <p>Dalkey Hill</p> <p>That part of the electoral division north of Killiney Hill Road/Victoria Road, east of Dalkey Avenue, south of Castle Street/Sorrento Road, west of Killiney Bay and which contains the townlands/streetnames of:-</p> <table border="0"> <tr> <td style="vertical-align: top;"> <p>Arda Sorrento, Ardbrough Close, Ardbrough Road, Ardbrough Villas, Ardeevin Road, Ardeevin Terrace, Castle Cove, Castle Street (32-61), Castle Villas, Castlemews, Craiglands, Cunningham Drive, Cunningham Road, Dalkey Avenue, Dalkey Rock, Desmond Cottages, Eagle Terrace, Edward Terrace, Kilbegnet Close, Knocknacree Grove, Knocknacree Park,</p> </td> <td style="vertical-align: top;"> <p>Knocknacree Road, Mount Salus Road, Railway Road (11-17), Sorrento Close, Sorrento Court (Apts), Sorrento Heights, Sorrento Mews, Sorrento Road, Sorrento Terrace, St. Patrick's Avenue, St. Patrick's Square, Termon, The Burgage, The Village Gate, Torca Road, Torca View, Ullardmore, Vico Road, Vico Rock, Vico Terrace, Victoria Terrace,</p> </td> </tr> </table> | <p>Arda Sorrento, Ardbrough Close, Ardbrough Road, Ardbrough Villas, Ardeevin Road, Ardeevin Terrace, Castle Cove, Castle Street (32-61), Castle Villas, Castlemews, Craiglands, Cunningham Drive, Cunningham Road, Dalkey Avenue, Dalkey Rock, Desmond Cottages, Eagle Terrace, Edward Terrace, Kilbegnet Close, Knocknacree Grove, Knocknacree Park,</p> | <p>Knocknacree Road, Mount Salus Road, Railway Road (11-17), Sorrento Close, Sorrento Court (Apts), Sorrento Heights, Sorrento Mews, Sorrento Road, Sorrento Terrace, St. Patrick's Avenue, St. Patrick's Square, Termon, The Burgage, The Village Gate, Torca Road, Torca View, Ullardmore, Vico Road, Vico Rock, Vico Terrace, Victoria Terrace,</p> | MR |
| <p>Arda Sorrento, Ardbrough Close, Ardbrough Road, Ardbrough Villas, Ardeevin Road, Ardeevin Terrace, Castle Cove, Castle Street (32-61), Castle Villas, Castlemews, Craiglands, Cunningham Drive, Cunningham Road, Dalkey Avenue, Dalkey Rock, Desmond Cottages, Eagle Terrace, Edward Terrace, Kilbegnet Close, Knocknacree Grove, Knocknacree Park,</p> | <p>Knocknacree Road, Mount Salus Road, Railway Road (11-17), Sorrento Close, Sorrento Court (Apts), Sorrento Heights, Sorrento Mews, Sorrento Road, Sorrento Terrace, St. Patrick's Avenue, St. Patrick's Square, Termon, The Burgage, The Village Gate, Torca Road, Torca View, Ullardmore, Vico Road, Vico Rock, Vico Terrace, Victoria Terrace,</p> | | | |


KILLINEY-SHANKILL LOCAL ELECTORAL AREA





Killiney-Shankill Local Electoral Area

| Book | Electoral Divisions | Polling District | Polling Place |
|------|--|------------------|-------------------------------|
| LA | Ballybrack | BALLYBRACK 1 | Vicinity of Churchview Road. |
| LB | Cabinteely – Kilbogget That part of the electoral area south of a line drawn from the Bray Road south of Kilbogget Grove to Churchview Road north of Willow Vale | BALLYBRACK 2 | Vicinity of Churchview Road. |
| LD | Cabinteely – Kilbogget That part of the electoral area not in book LB | JOHNSTOWN 2 | Vicinity of Woodley Road. |
| LZ | Killiney North (part of) That part of the E.D. west of a line drawn from junction of Church Rd/Wyattville Rd to junction Church Rd/ Military Rd, including Killiney Gate | KILLINEY 2 | Vicinity of Churchview Road. |
| LJ | Killiney North (part of) That part of the electoral division not in book LZ | KILLINEY | Vicinity of Killiney. |
| LC | Cabinteely –Granitefield | JOHNSTOWN 1 | Vicinity of Woodley Road. |
| KR | Shankill – Rathmichael (part of) That part of the E.D. north of Ballyman Road/Alley's River Road | SHANKILL 1 | Vicinity of Stonebridge Road. |
| K6 | Shankill –Rathmichael (part of) That part of E.D. south of Alley's River Road/Ballyman Road to Bray/Wicklow border | SHANKILL 3 | Vicinity of Bray. |
| KT | Killiney South (part of) That part of the electoral district west of Loughlinstown Rd | SHANKILL 2 | Vicinity of Stonebridge Road. |
| LK | Killiney South part of That part of the E.D east of Shanganagh Rd to the end of the E.D.. | LOUGHLINSTOWN 1 | Vicinity of Wyattville Road. |
| LL | Killiney South (part of) That part of the E.D west of the Shanganagh Road to the end of the E.D. | LOUGHLINSTOWN 2 | Vicinity of Wyattville Road. |
| LH | Dalkey –Avondale | SALLYNOGGIN 2 | Vicinity of Killiney. |



| POLLING DISTRICT | AREA CONTAINED IN POLLING DISTRICT | BOOK | | |
|---|---|---|---|-----------|
| BALLYBRACK 1 | <p>BALLYBRACK That part of the electrical division east of a line drawn along Churchview Road to its junction with Wyattville Road and then continuing in a southerly direction along Wyattville Road to a point just north of Loughlinstown Drive, north of a line drawn from Wyattville Road at a point north of Loughlinstown Drive in an easterly direction to its junction with Meadow Court, west of a line drawn along Church Road from its junction with Churchview Road to Wyattville Road (junction with Killiney Avenue) and continuing in a southerly direction through Daleview to Wyattville Road at Meadow Court. and contains the townlands/streetnames of:</p> <table border="1" data-bbox="331 472 1390 904"> <tr> <td data-bbox="331 472 842 904"> Annabeg Estate, Brackenbush Park, Brackenbush Road, Church Road, Churchview Avenue, Churchview Drive, Churchview Park, Churchview Road, Davitt Park, Denville Court, Elmgrove, </td> <td data-bbox="842 472 1390 904"> Meadow Court (17-22), Oakdale, Oakton Drive, Oakton Green, Oakton Park (1-114), Pinewood, Ralahine, St. Matthia's Wood, Watson Avenue, Watson Drive, Watson Park, Watson Road. </td> </tr> </table> | Annabeg Estate, Brackenbush Park, Brackenbush Road, Church Road, Churchview Avenue, Churchview Drive, Churchview Park, Churchview Road, Davitt Park, Denville Court, Elmgrove, | Meadow Court (17-22), Oakdale, Oakton Drive, Oakton Green, Oakton Park (1-114), Pinewood, Ralahine, St. Matthia's Wood, Watson Avenue, Watson Drive, Watson Park, Watson Road. | LA |
| Annabeg Estate, Brackenbush Park, Brackenbush Road, Church Road, Churchview Avenue, Churchview Drive, Churchview Park, Churchview Road, Davitt Park, Denville Court, Elmgrove, | Meadow Court (17-22), Oakdale, Oakton Drive, Oakton Green, Oakton Park (1-114), Pinewood, Ralahine, St. Matthia's Wood, Watson Avenue, Watson Drive, Watson Park, Watson Road. | | | |
| BALLYBRACK 2 | <p>Cabinteely - Kilbogget (part of) That part of the electoral division south of a line drawn from the Bray Road south of Kilbogget Grove, through Kilbogget Park, to Churchview Road, west of Churchview Road, north of Wyattville Road and east of the Bray Road (except for those areas included in Polling District Cabinteely-Kilbogget Book LD) and contains the townlands/streetnames of:</p> <table border="1" data-bbox="331 1099 1390 1290"> <tr> <td data-bbox="331 1099 906 1290"> Ashlawn Park, Bray Road East Side, Coolevin, Fairview Lawn, </td> <td data-bbox="906 1099 1390 1290"> Shanganagh Vale, Willow Vale, Wyattville Close, Wyattville Hill, Wyattville Park. </td> </tr> </table> | Ashlawn Park, Bray Road East Side, Coolevin, Fairview Lawn, | Shanganagh Vale, Willow Vale, Wyattville Close, Wyattville Hill, Wyattville Park. | LB |
| Ashlawn Park, Bray Road East Side, Coolevin, Fairview Lawn, | Shanganagh Vale, Willow Vale, Wyattville Close, Wyattville Hill, Wyattville Park. | | | |
| JOHNSTOWN 2 | <p>Cabinteely - Kilbogget That part of the electoral division south of Johnstown Road from its junctions with Granville Road and Bray Road, east of Bray Road to a point just south of Shrewsbury Lawn, north of a line drawn from Bray Road just south of Shrewsbury Lawn through Kilbogget Park to a point where it adjoins Churchview Road south of Granville Road, west of Granville Road and a small stretch of Churchview Road (except for those areas included in Polling District Cabinteely-Kilbogget Book LB) and which contains the townlands/streetnames of:</p> <table border="1" data-bbox="331 1514 1390 1664"> <tr> <td data-bbox="331 1514 906 1664"> Courtlands, Doonanore Park, Granville Road (2-88), Johnstown Road, </td> <td data-bbox="906 1514 1390 1664"> Kilbogget Grove, Shrewsbury Court, Shrewsbury Lawn, Shrewsbury Wood. </td> </tr> </table> | Courtlands, Doonanore Park, Granville Road (2-88), Johnstown Road, | Kilbogget Grove, Shrewsbury Court, Shrewsbury Lawn, Shrewsbury Wood. | LD |
| Courtlands, Doonanore Park, Granville Road (2-88), Johnstown Road, | Kilbogget Grove, Shrewsbury Court, Shrewsbury Lawn, Shrewsbury Wood. | | | |

| POLLING DISTRICT | AREA CONTAINED IN POLLING DISTRICT | BOOK | | |
|---|---|---|--|----|
| KILLINEY 2 | <p>Killiney North West That part of the electoral division west of a line drawn from junction of Church Road/Wyattville Road to junction Church Road/Military Road including Killiney Gate, north of Wyattville Road from its junction with Church Road to its junction with Meadow Court (marked 2 on map), west of a line which runs northwards from junction of Wyattville Road/Meadow Court to junction Church Road/Wyattville Road and which contains the townlands/streetnames of:</p> <table border="1" data-bbox="357 546 1417 703"> <tr> <td data-bbox="357 546 788 703"> Church Road, Daleview Park, Killiney Gate, Madden's Lane, Meadow Court, </td> <td data-bbox="788 546 1417 703"> Moorefield, Mountain Villa, Oakton Court, Oakton Park (115-128), Wyattville Road. </td> </tr> </table> | Church Road, Daleview Park, Killiney Gate, Madden's Lane, Meadow Court, | Moorefield, Mountain Villa, Oakton Court, Oakton Park (115-128), Wyattville Road. | LZ |
| Church Road, Daleview Park, Killiney Gate, Madden's Lane, Meadow Court, | Moorefield, Mountain Villa, Oakton Court, Oakton Park (115-128), Wyattville Road. | | | |
| KILLINEY | <p>Killiney North That part of the electoral division east of Church Road, south of Ballinclea Road/Killiney Road/Killiney Hill Road/Victoria Road and a line drawn from the junction of Victoria Road/Vico Road to the coastline, west of the coastline from point opposite junction of Victoria Road/ Vico Road to where it meets Military Road, north of Military Road (except for those areas in Polling District Killiney North Book LZ) and which contains the townlands/streetnames of:</p> <table border="1" data-bbox="357 956 1370 1621"> <tr> <td data-bbox="357 956 751 1621"> Ballinclea Heights, Ballinclea Road, Ballinclea Wood, Beech Court, Carraig Grennane, Church Avenue, Church Road, Claremont Grove, Claremont Road, Coundon Court, Glenalua Heights, Glenalua Road, Glenalua Terrace, Hill Cottages, Killiney Avenue, Killiney Heath, Killiney Hill Cottages, Killiney Hill Park, Killiney Hill Road, Killiney Road, Kilmore Avenue, </td> <td data-bbox="751 956 1370 1621"> Marino Avenue East, Marino Avenue West, Mariposa Villas, Military Road, Mount Auburn, Mountain View Road, Oakdene, Rock Lodge, Roxboro Close, Saintbury Avenue, Shanganagh Terrace, St. George's Avenue, Station Road, Strathmore Road, Talbot Road, The Court, Killiney Bay Apartments Uplands Road, Vico Road, Victoria Road, Wanford Close, Wyvern Estate. </td> </tr> </table> | Ballinclea Heights, Ballinclea Road, Ballinclea Wood, Beech Court, Carraig Grennane, Church Avenue, Church Road, Claremont Grove, Claremont Road, Coundon Court, Glenalua Heights, Glenalua Road, Glenalua Terrace, Hill Cottages, Killiney Avenue, Killiney Heath, Killiney Hill Cottages, Killiney Hill Park, Killiney Hill Road, Killiney Road, Kilmore Avenue, | Marino Avenue East, Marino Avenue West, Mariposa Villas, Military Road, Mount Auburn, Mountain View Road, Oakdene, Rock Lodge, Roxboro Close, Saintbury Avenue, Shanganagh Terrace, St. George's Avenue, Station Road, Strathmore Road, Talbot Road, The Court, Killiney Bay Apartments Uplands Road, Vico Road, Victoria Road, Wanford Close, Wyvern Estate. | LJ |
| Ballinclea Heights, Ballinclea Road, Ballinclea Wood, Beech Court, Carraig Grennane, Church Avenue, Church Road, Claremont Grove, Claremont Road, Coundon Court, Glenalua Heights, Glenalua Road, Glenalua Terrace, Hill Cottages, Killiney Avenue, Killiney Heath, Killiney Hill Cottages, Killiney Hill Park, Killiney Hill Road, Killiney Road, Kilmore Avenue, | Marino Avenue East, Marino Avenue West, Mariposa Villas, Military Road, Mount Auburn, Mountain View Road, Oakdene, Rock Lodge, Roxboro Close, Saintbury Avenue, Shanganagh Terrace, St. George's Avenue, Station Road, Strathmore Road, Talbot Road, The Court, Killiney Bay Apartments Uplands Road, Vico Road, Victoria Road, Wanford Close, Wyvern Estate. | | | |

| POLLING DISTRICT | AREA CONTAINED IN POLLING DISTRICT | BOOK | | |
|--|--|--|--|----|
| JOHNSTOWN 1 | <p>Cabinteely - Granitefield That part of the electoral division south of Johnstown Road to its junction with Granville Road, east of Granville Road, north of Churchview Road and west of Rochestown Avenue and contains the townlands/streetnames of:</p> <table border="1" data-bbox="336 383 1417 875"> <tr> <td data-bbox="336 383 619 875"> Auburn Avenue, Auburn Close, Auburn Drive, Auburn Road, Church Road, Doonamana Road, Doonsalla Drive, Doonsalla Park, Drumkeen Manor, Glengarriff, Glenview Estate, Granitefield Estate, Granitefield Manor, Granitefield Mews, </td> <td data-bbox="624 383 1417 875"> Granville Close, Granville Crescent, Granville Road (1-75), Johnstown Avenue, Johnstown Grove, Johnstown Park, Johnstown Road (1-89), Rochestown Avenue (146-222), Woodlands Avenue, Woodlands Drive, Woodlands Park, Woodlands Road, Woodley Road. </td> </tr> </table> | Auburn Avenue, Auburn Close, Auburn Drive, Auburn Road, Church Road, Doonamana Road, Doonsalla Drive, Doonsalla Park, Drumkeen Manor, Glengarriff, Glenview Estate, Granitefield Estate, Granitefield Manor, Granitefield Mews, | Granville Close, Granville Crescent, Granville Road (1-75), Johnstown Avenue, Johnstown Grove, Johnstown Park, Johnstown Road (1-89), Rochestown Avenue (146-222), Woodlands Avenue, Woodlands Drive, Woodlands Park, Woodlands Road, Woodley Road. | LC |
| Auburn Avenue, Auburn Close, Auburn Drive, Auburn Road, Church Road, Doonamana Road, Doonsalla Drive, Doonsalla Park, Drumkeen Manor, Glengarriff, Glenview Estate, Granitefield Estate, Granitefield Manor, Granitefield Mews, | Granville Close, Granville Crescent, Granville Road (1-75), Johnstown Avenue, Johnstown Grove, Johnstown Park, Johnstown Road (1-89), Rochestown Avenue (146-222), Woodlands Avenue, Woodlands Drive, Woodlands Park, Woodlands Road, Woodley Road. | | | |

| POLLING DISTRICT | AREA CONTAINED IN POLLING DISTRICT | BOOK | | |
|---|--|---|---|----|
| SHANKILL 1 | <p>Shankill - Rathmichael That part of the electoral division south of Brides Glen/ Ballycorus Road, east of the Enniskerry Road/The Scalp, west of Dublin Road, Bray, north of Ballyman Road/Alley's River Road and which contains the townlands/streetnames of:</p> <table border="1" data-bbox="311 257 1404 1075"> <tr> <td data-bbox="311 257 1037 1075"> Alley's River Road North, Annaghaskin Enniskerry, Assumpta Park, Ballybride Road Ballybride, Ballycorus, , Ballycorus Road, Ballyman Lane, Ballyman Road (North), Barnaslingan Lane, Bray Road West Side, Brides Glen Road, Carrigollaghan, Castle Gate, Cherrington Close, Cherrington Drive, Cherrington Road, Crinken Glen Bungalows, Crinken Glen Houses, Crinken Lane, Enniskerry Road, Falls Road, Ferndale Glen, Ferndale Hill, Ferndale Road, Guilford Terrace (Lower Road) Hilltop Lawn, Kiltuck Park </td> <td data-bbox="1037 257 1404 1075"> Library Road, Lordello Road, Lower Road, Mine Hill Lane, Mullinastill Road, Murphy's Lane, Newvale Cottages, Newvale Crescent, Olcovar, Old Rathmichael, Parc-Na Silla Avenue, Parc-Na Silla Close, Parc-Na Silla Lane, Parc-Na Silla Rise, Puck's Castle Lane, Quarry Road, Rathmicheal Dales Rathmicheal Haven Rathmicheal Hill Rathmicheal Manor, Rathmicheal Road Station Road, Stonebridge Close, Stonebridge Lane, Stonebridge Road, Suttons Lane, White Gables. </td> </tr> </table> | Alley's River Road North, Annaghaskin Enniskerry, Assumpta Park, Ballybride Road Ballybride, Ballycorus, , Ballycorus Road, Ballyman Lane, Ballyman Road (North), Barnaslingan Lane, Bray Road West Side, Brides Glen Road, Carrigollaghan, Castle Gate, Cherrington Close, Cherrington Drive, Cherrington Road, Crinken Glen Bungalows, Crinken Glen Houses, Crinken Lane, Enniskerry Road, Falls Road, Ferndale Glen, Ferndale Hill, Ferndale Road, Guilford Terrace (Lower Road) Hilltop Lawn, Kiltuck Park | Library Road, Lordello Road, Lower Road, Mine Hill Lane, Mullinastill Road, Murphy's Lane, Newvale Cottages, Newvale Crescent, Olcovar, Old Rathmichael, Parc-Na Silla Avenue, Parc-Na Silla Close, Parc-Na Silla Lane, Parc-Na Silla Rise, Puck's Castle Lane, Quarry Road, Rathmicheal Dales Rathmicheal Haven Rathmicheal Hill Rathmicheal Manor, Rathmicheal Road Station Road, Stonebridge Close, Stonebridge Lane, Stonebridge Road, Suttons Lane, White Gables. | KR |
| Alley's River Road North, Annaghaskin Enniskerry, Assumpta Park, Ballybride Road Ballybride, Ballycorus, , Ballycorus Road, Ballyman Lane, Ballyman Road (North), Barnaslingan Lane, Bray Road West Side, Brides Glen Road, Carrigollaghan, Castle Gate, Cherrington Close, Cherrington Drive, Cherrington Road, Crinken Glen Bungalows, Crinken Glen Houses, Crinken Lane, Enniskerry Road, Falls Road, Ferndale Glen, Ferndale Hill, Ferndale Road, Guilford Terrace (Lower Road) Hilltop Lawn, Kiltuck Park | Library Road, Lordello Road, Lower Road, Mine Hill Lane, Mullinastill Road, Murphy's Lane, Newvale Cottages, Newvale Crescent, Olcovar, Old Rathmichael, Parc-Na Silla Avenue, Parc-Na Silla Close, Parc-Na Silla Lane, Parc-Na Silla Rise, Puck's Castle Lane, Quarry Road, Rathmicheal Dales Rathmicheal Haven Rathmicheal Hill Rathmicheal Manor, Rathmicheal Road Station Road, Stonebridge Close, Stonebridge Lane, Stonebridge Road, Suttons Lane, White Gables. | | | |
| SHANKILL 4 | <p>Shankill - Rathmichael South That part of the electoral division south of a line drawn at Alley's River Road continuing south to its junction with Ballyman Road and continuing to Bray/Wicklow border, west of Dublin Road, Bray from its junction with Alley's River Road and containing the townlands/streetnames of:</p> <table border="1" data-bbox="311 1243 1404 1646"> <tr> <td data-bbox="311 1243 821 1646"> Alley's River Road East, Alley's River Road West, Aske Dublin Road, Ballyman Road (South), Cois Cairn, Connawood Copse, Connawood Crescent, Connawood Drive, Connawood Green, Connawood Grove, Connawood Lawn, </td> <td data-bbox="821 1243 1404 1646"> Connawood Walk, Connawood Way, Dublin Road, Fernbrook, Ferndale Court, Ferndale Road, Love Lane, Old Connaught Avenue, Old Connaught House Apts, Stable Lane, Thornhill Road, Woodbrook Downs. </td> </tr> </table> | Alley's River Road East, Alley's River Road West, Aske Dublin Road, Ballyman Road (South), Cois Cairn, Connawood Copse, Connawood Crescent, Connawood Drive, Connawood Green, Connawood Grove, Connawood Lawn, | Connawood Walk, Connawood Way, Dublin Road, Fernbrook, Ferndale Court, Ferndale Road, Love Lane, Old Connaught Avenue, Old Connaught House Apts, Stable Lane, Thornhill Road, Woodbrook Downs. | K6 |
| Alley's River Road East, Alley's River Road West, Aske Dublin Road, Ballyman Road (South), Cois Cairn, Connawood Copse, Connawood Crescent, Connawood Drive, Connawood Green, Connawood Grove, Connawood Lawn, | Connawood Walk, Connawood Way, Dublin Road, Fernbrook, Ferndale Court, Ferndale Road, Love Lane, Old Connaught Avenue, Old Connaught House Apts, Stable Lane, Thornhill Road, Woodbrook Downs. | | | |
| SHANKILL 3 | <p>Killiney South (part of) That part of the electoral division west of Loughlinstown Road and which includes St. Columcille's Hospital and which contains the townlands/ streetnames of: Loughlinstown Road, St. Columcille's Hospital.</p> | KT | | |

| POLLING DISTRICT | AREA CONTAINED IN POLLING DISTRICT | BOOK | | |
|---|--|---|--|----|
| LOUGHLINSTOWN | <p>Killiney South (part of) That part of the electoral division south of Military Road, east of the Shanganagh Road to its junction with Commons Road from its junction with Wyattville Road continuing to the south of Brookdene/Bayview Crescent and ending at the Sewage Disposal Works and which contains the townlands/streetnames of:</p> <table border="1" data-bbox="272 353 1267 907"> <tr> <td data-bbox="272 353 762 907"> <p>Abberley, Albany Court, Albany Wood, Bayshore Lane, Bayview Close, Bayview Court, Bayview Crescent, Bayview Drive, Bayview Glade, Bayview Glen, Bayview Green, Bayview Grove, Bayview Lawns, Bayview Park, Bayview Rise, Bayview, Brookdene,</p> </td> <td data-bbox="762 353 1267 907"> <p>Castle Court, Cenacle Grove, Domville Grove, Emerald Lodge, Firgrove Estate, Killiney Hill Road, Killiney Oaks, Military Road, River Close, Seafield Court, Seafield Road, Shanganagh Road, St. Aubyn's Court, Strand Road, Streamville Court, The Sycamores.</p> </td> </tr> </table> | <p>Abberley, Albany Court, Albany Wood, Bayshore Lane, Bayview Close, Bayview Court, Bayview Crescent, Bayview Drive, Bayview Glade, Bayview Glen, Bayview Green, Bayview Grove, Bayview Lawns, Bayview Park, Bayview Rise, Bayview, Brookdene,</p> | <p>Castle Court, Cenacle Grove, Domville Grove, Emerald Lodge, Firgrove Estate, Killiney Hill Road, Killiney Oaks, Military Road, River Close, Seafield Court, Seafield Road, Shanganagh Road, St. Aubyn's Court, Strand Road, Streamville Court, The Sycamores.</p> | LK |
| <p>Abberley, Albany Court, Albany Wood, Bayshore Lane, Bayview Close, Bayview Court, Bayview Crescent, Bayview Drive, Bayview Glade, Bayview Glen, Bayview Green, Bayview Grove, Bayview Lawns, Bayview Park, Bayview Rise, Bayview, Brookdene,</p> | <p>Castle Court, Cenacle Grove, Domville Grove, Emerald Lodge, Firgrove Estate, Killiney Hill Road, Killiney Oaks, Military Road, River Close, Seafield Court, Seafield Road, Shanganagh Road, St. Aubyn's Court, Strand Road, Streamville Court, The Sycamores.</p> | | | |

| | | | | |
|--|--|--|--|----|
| LOUGHLINSTOWN 1 | <p>Killiney South (part of) That part of the electoral division south of Wyattville/Shanganagh Road, east along Wyattville Road to the Bray Road, south along Bray Road to a point just south of Common's Road east along of Mill Lane to its junction with Shanganagh Road and which contains the townlands/streetnames of:</p> <table border="1" data-bbox="272 1182 1294 1859"> <tr> <td data-bbox="272 1182 638 1859"> <p>Achill Road, Arran Avenue, Arran Close, Arran Drive, Cedar Court, Cherrycourt, Cherrywood Estate, Cois Coille, Cois Cualann, Commons Road, Cromlech Fields, Cypress Court, Ennel Court, Gleanntan, Glenavon Park, Glencar Court, Glencar Lawn, Glendruid, Holly Court, Inagh Court,</p> </td> <td data-bbox="638 1182 1294 1859"> <p>Lambay Close, Lambay Drive, Loughlinstown Drive, Loughlinstown Park Loughlinstown Woods, Loughlinstown Maple Avenue, Mill Lane, Norwood Estate, Ridge Court, Ridge Hall, Ridge Hill, Sheelin Avenue, Sheelin Drive, Sheelin Grove, Sheelin Hill, Sheelin Walk, Stonecroft, Shanganagh Road, The Oaks.</p> </td> </tr> </table> | <p>Achill Road, Arran Avenue, Arran Close, Arran Drive, Cedar Court, Cherrycourt, Cherrywood Estate, Cois Coille, Cois Cualann, Commons Road, Cromlech Fields, Cypress Court, Ennel Court, Gleanntan, Glenavon Park, Glencar Court, Glencar Lawn, Glendruid, Holly Court, Inagh Court,</p> | <p>Lambay Close, Lambay Drive, Loughlinstown Drive, Loughlinstown Park Loughlinstown Woods, Loughlinstown Maple Avenue, Mill Lane, Norwood Estate, Ridge Court, Ridge Hall, Ridge Hill, Sheelin Avenue, Sheelin Drive, Sheelin Grove, Sheelin Hill, Sheelin Walk, Stonecroft, Shanganagh Road, The Oaks.</p> | LL |
| <p>Achill Road, Arran Avenue, Arran Close, Arran Drive, Cedar Court, Cherrycourt, Cherrywood Estate, Cois Coille, Cois Cualann, Commons Road, Cromlech Fields, Cypress Court, Ennel Court, Gleanntan, Glenavon Park, Glencar Court, Glencar Lawn, Glendruid, Holly Court, Inagh Court,</p> | <p>Lambay Close, Lambay Drive, Loughlinstown Drive, Loughlinstown Park Loughlinstown Woods, Loughlinstown Maple Avenue, Mill Lane, Norwood Estate, Ridge Court, Ridge Hall, Ridge Hill, Sheelin Avenue, Sheelin Drive, Sheelin Grove, Sheelin Hill, Sheelin Walk, Stonecroft, Shanganagh Road, The Oaks.</p> | | | |

| POLLING DISTRICT | AREA CONTAINED IN POLLING DISTRICT | BOOK | | |
|--|--|--|---|----|
| SALLYNOGGIN 2 | <p>Dalkey - Avondale That part of the electoral division north of Ballinclea Road, west of Killiney Road from its junction with Ballinclea Road to a point north of Springhill Park, south of a line drawn from Killiney Road to Glenageary Hall in a southerly direction east of Bellevue Road to Arnold Park then in a westerly direction to the northern end of Thomastown Road, east of Thomastown Road and which contains the townlands/streetnames of :</p> <table border="1" data-bbox="347 533 1332 757"> <tr> <td data-bbox="347 533 853 757"> Arnold Grove (1-19), Arnold Park, Avondale Crescent, Avondale Park, Avondale Road - The Nurseries Avondale Road (15-156), Ballinclea Road, </td> <td data-bbox="853 533 1332 757"> Bellevue Avenue (1-30), Cluny Grove, Cluny Park, Flower Grove, Killiney Road (20-48), Sion Road, Thomastown Road (25-69). </td> </tr> </table> | Arnold Grove (1-19), Arnold Park, Avondale Crescent, Avondale Park, Avondale Road - The Nurseries Avondale Road (15-156), Ballinclea Road, | Bellevue Avenue (1-30), Cluny Grove, Cluny Park, Flower Grove, Killiney Road (20-48), Sion Road, Thomastown Road (25-69). | LH |
| Arnold Grove (1-19), Arnold Park, Avondale Crescent, Avondale Park, Avondale Road - The Nurseries Avondale Road (15-156), Ballinclea Road, | Bellevue Avenue (1-30), Cluny Grove, Cluny Park, Flower Grove, Killiney Road (20-48), Sion Road, Thomastown Road (25-69). | | | |
| RATHSALLAGH 2 | <p>Shankill - Shanganagh That part of the electoral division south of Corbawn Lane, east of the Dublin Road from its junction with Corbawn Lane to a point south of Woodbrook Downs, north of a line drawn from the Dublin Road (opposite school) along the entrance to Woodbrook Golf Links to the coast and containing the townlands/streetnames of:</p> <table border="1" data-bbox="347 943 1428 1525"> <tr> <td data-bbox="347 943 837 1525"> Aubrey Grove, Aubrey Park, Bray Road East Side, Castle Farm Wood, Castle Farm, Clanmawr, Claremount, I Cluain na Greine Court, Corbawn Close, Corbawn Court, Corbawn Dale, Corbawn Drive, Corbawn Glade, Corbawn Grove, Corbawn Lane, Corbawn Lawn, Corbawn Wood, Dorney Court, Dublin Road, </td> <td data-bbox="837 943 1428 1525"> Eaton Wood, Foxes Grove, Hollypark, Quinn's Road, Shanganagh Grove, Shrewsbury Hall, Shrewsbury Road, St. Anne's Park, St. Anne's Park (The Court), Sycamore, The Avenue, Eaton Wood, The Bridge, The Court, Eaton Wood, The Green, Eaton Wood, The Grove, Eaton Wood, The Bridge, Thomond. </td> </tr> </table> | Aubrey Grove, Aubrey Park, Bray Road East Side, Castle Farm Wood, Castle Farm, Clanmawr, Claremount, I Cluain na Greine Court, Corbawn Close, Corbawn Court, Corbawn Dale, Corbawn Drive, Corbawn Glade, Corbawn Grove, Corbawn Lane, Corbawn Lawn, Corbawn Wood, Dorney Court, Dublin Road, | Eaton Wood, Foxes Grove, Hollypark, Quinn's Road, Shanganagh Grove, Shrewsbury Hall, Shrewsbury Road, St. Anne's Park, St. Anne's Park (The Court), Sycamore, The Avenue, Eaton Wood, The Bridge, The Court, Eaton Wood, The Green, Eaton Wood, The Grove, Eaton Wood, The Bridge, Thomond. | KZ |
| Aubrey Grove, Aubrey Park, Bray Road East Side, Castle Farm Wood, Castle Farm, Clanmawr, Claremount, I Cluain na Greine Court, Corbawn Close, Corbawn Court, Corbawn Dale, Corbawn Drive, Corbawn Glade, Corbawn Grove, Corbawn Lane, Corbawn Lawn, Corbawn Wood, Dorney Court, Dublin Road, | Eaton Wood, Foxes Grove, Hollypark, Quinn's Road, Shanganagh Grove, Shrewsbury Hall, Shrewsbury Road, St. Anne's Park, St. Anne's Park (The Court), Sycamore, The Avenue, Eaton Wood, The Bridge, The Court, Eaton Wood, The Green, Eaton Wood, The Grove, Eaton Wood, The Bridge, Thomond. | | | |
| RATHSALLAGH 3 | <p>Shankill - Shanganagh South That part of the electoral division south of Woodbrook Golf Links, east of the Dublin Road to the Bray/Wicklow border and bounded by the sea to the east and including the townlands/streetnames of:</p> <table border="1" data-bbox="347 1659 1428 1951"> <tr> <td data-bbox="347 1659 906 1951"> Bray Road, Corke Abbey Avenue, Corke Abbey, Bray Road, The Drive, Woodbrook Glen, The Fairways, Woodbrook Glen, </td> <td data-bbox="906 1659 1428 1951"> The Green, Woodbrook Glen, The Grove, Woodbrook Glen, The Lawn, Woodbrook Glen, The Woods, Woodbrook Glen, Wilford Court. </td> </tr> </table> | Bray Road, Corke Abbey Avenue, Corke Abbey, Bray Road, The Drive, Woodbrook Glen, The Fairways, Woodbrook Glen, | The Green, Woodbrook Glen, The Grove, Woodbrook Glen, The Lawn, Woodbrook Glen, The Woods, Woodbrook Glen, Wilford Court. | K4 |
| Bray Road, Corke Abbey Avenue, Corke Abbey, Bray Road, The Drive, Woodbrook Glen, The Fairways, Woodbrook Glen, | The Green, Woodbrook Glen, The Grove, Woodbrook Glen, The Lawn, Woodbrook Glen, The Woods, Woodbrook Glen, Wilford Court. | | | |

| POLLING DISTRICT | AREA CONTAINED IN POLLING DISTRICT | | | | |
|---|--|--|---|--|-----------|
| RATHSALLAGH 1 | <p>Shankill - Rathsallagh That part of the electoral division of south of a line drawn from Commons Road in an easterly direction to the Sewage Disposal Works on the east coast, east of the Dublin Road, Bray to its junction with Corbawn Lane, north of Corbawn Lane and west of the coast and including the townlands/streetnames of:</p> <table border="1" data-bbox="312 405 1398 1025"> <tr> <td data-bbox="312 405 767 1025"> <p>Abingdon Park, Athgoe Drive, Athgoe Road, Beechfield Haven, Bray Road East Side, Broomfield Court, Broomfield Hall, Clifton Park, Clonasleigh, Corbawn Avenue, Corbawn Lane, Eaton Brae, Glenbrae Court, Hazelwood, Kentfield, Maryland, Northlands, Rathmicheal Lawns,</p> </td> <td data-bbox="767 405 1398 1025"> <p>Rathmicheal Park, Rathmicheal Woods, Rathsallagh Avenue, Rathsallagh Drive, Rathsallagh Grove, Rathsallagh Park, River Lane Grove, Seafield, Seaview Lawn, Seaview Park, Seaview Wood, Shanganagh Cliffs, Shanganagh Gardens Shanganagh Road East Side Shanganagh Road West Side Shanganagh Wood Southlands, Windrush,</p> </td> </tr> </table> | | <p>Abingdon Park, Athgoe Drive, Athgoe Road, Beechfield Haven, Bray Road East Side, Broomfield Court, Broomfield Hall, Clifton Park, Clonasleigh, Corbawn Avenue, Corbawn Lane, Eaton Brae, Glenbrae Court, Hazelwood, Kentfield, Maryland, Northlands, Rathmicheal Lawns,</p> | <p>Rathmicheal Park, Rathmicheal Woods, Rathsallagh Avenue, Rathsallagh Drive, Rathsallagh Grove, Rathsallagh Park, River Lane Grove, Seafield, Seaview Lawn, Seaview Park, Seaview Wood, Shanganagh Cliffs, Shanganagh Gardens Shanganagh Road East Side Shanganagh Road West Side Shanganagh Wood Southlands, Windrush,</p> | KY |
| <p>Abingdon Park, Athgoe Drive, Athgoe Road, Beechfield Haven, Bray Road East Side, Broomfield Court, Broomfield Hall, Clifton Park, Clonasleigh, Corbawn Avenue, Corbawn Lane, Eaton Brae, Glenbrae Court, Hazelwood, Kentfield, Maryland, Northlands, Rathmicheal Lawns,</p> | <p>Rathmicheal Park, Rathmicheal Woods, Rathsallagh Avenue, Rathsallagh Drive, Rathsallagh Grove, Rathsallagh Park, River Lane Grove, Seafield, Seaview Lawn, Seaview Park, Seaview Wood, Shanganagh Cliffs, Shanganagh Gardens Shanganagh Road East Side Shanganagh Road West Side Shanganagh Wood Southlands, Windrush,</p> | | | | |

| | | |
|----------------------------------|---|------------------|
| <p>CORNELSCOURT 5</p> | <p>CABINTEELY – LOUGHLINSTOWN SOUTH</p> <p>That part of the electoral division south of a line drawn along the Ballyogan Road for approx ½ kilometre and then running southwards to a point on the Glenamuck Road north of Rockville Drive, west of Glenamuck Road and containing the townlands/streetnames of:</p> <p>Glenamuck Road, Carrickmines</p> | <p>K8</p> |
|----------------------------------|---|------------------|

| POLLING DISTRICT | AREAS CONTAINED IN POLLING DISTRICT | BOOK | | | | | | | | | | | | | | | | | | | | | | | | | | | | | | | | | | | | | | | | | | | | | | | | | | | | |
|---|---|------------------------------|--------------------------|--|------------------------|--------------------|-------------------------------------|-------------------|--------------|-----------------------------|---------------------------------|--------------------------|--------------|-----------------------------|---------------------------------|---------------------------|--------------|-------------------------------------|-------------------------------------|---------------|--------------------------------------|----------------------|-----------------------------------|-------------------------------------|--------------|--------------|-----------------------------------|---|--------------|-------------------------------------|--------------------------------------|----------------|----------------------------------|---------------------|--------------|-----------------------------------|--------------------------------------|---------------|--------------------------------------|--------------------------------------|--------------------------------------|-----------------------|----------------------------------|--------------------------------------|--------------|---------------|-------------------------------------|--|-------------------------------------|--|-------------------------------------|--|-------------------------------------|-----------|
| CORNELS COURT 4 | <p>Cabinteely – Loughlinstown</p> <p>That part of the electoral division south of Brennanstown Road, east of Glenamuck Road at a point from the junction of Brighton Road/Brennanstown Road to a point north of Rockville Drive and Glenamuck Cottages and then in an eastwards direction and then in a southerly direction to the east of Rockville Drive and Glenamuck Cottages to a point at Dingle Glen and then in an eastwards direction through Heronford Lane to a point south of Tully Church & Graveyard Ruins and then in a northerly direction to a point on the Bray Road opposite the southern end of Fairview Lawn, west of the Bray Road at its junction with Johnstown Road/Brennanstown Road (except for those areas included in Polling District Cabinteely – Loughlinstown Book KS) and which contains the townlands/streetnames of:</p> <table border="0" data-bbox="355 790 1241 1581"> <tr> <td>Beech Grove Cottages,</td> <td>Springfield Lane,</td> </tr> <tr> <td>Beech House, Carrickmines Green</td> <td>Sunnyhill Park,</td> </tr> <tr> <td>Beech Park,</td> <td>Sycamore House, Carrickmines</td> </tr> <tr> <td>Bray Road,</td> <td>Green</td> </tr> <tr> <td>Brennanstown Avenue,</td> <td>The Avenue, Carrickmines</td> </tr> <tr> <td>Brennanstown Road</td> <td>Green</td> </tr> <tr> <td>Brennanstown Square,</td> <td>The Avenue, Carrickmines</td> </tr> <tr> <td>Brennanstown Vale,</td> <td>Manor</td> </tr> <tr> <td>Carleton House, Brennanstown</td> <td>The Court, Brennanstown Vale</td> </tr> <tr> <td>Square</td> <td>The Court, Carrickmines Manor</td> </tr> <tr> <td>Carraig Glen,</td> <td>The Crescent, Carrickmines</td> </tr> <tr> <td>Hawthorn House, Carrickmines</td> <td>Green</td> </tr> <tr> <td>Green</td> <td>The Crescent, Carrickmines</td> </tr> <tr> <td>Laurel House, Carrickmines Green</td> <td>Manor</td> </tr> <tr> <td>Le Hunte House, Brennanstown</td> <td>The Dales, Carrickmines Manor</td> </tr> <tr> <td>Square,</td> <td>The Gardens, Carrickmines</td> </tr> <tr> <td>Lehaunstown,</td> <td>Manor</td> </tr> <tr> <td>Mercer House, Brennanstown</td> <td>The Glens, Carrickmines Manor</td> </tr> <tr> <td>Square</td> <td>The Green, Carrickmines Manor</td> </tr> <tr> <td>Oak House, Carrickmines Green</td> <td>The Place, Carrickmines Manor</td> </tr> <tr> <td>Old Bray Road,</td> <td>The Terrace, Carrickmines</td> </tr> <tr> <td>Rochefort House, Brennanstown</td> <td>Manor</td> </tr> <tr> <td>Square</td> <td>The View, Carrickmines Manor</td> </tr> <tr> <td></td> <td>The Walk, Carrickmines Green</td> </tr> <tr> <td></td> <td>The Walk, Carrickmines Manor</td> </tr> <tr> <td></td> <td>The Wood, Carrickmines Manor</td> </tr> </table> | Beech Grove Cottages, | Springfield Lane, | Beech House, Carrickmines Green | Sunnyhill Park, | Beech Park, | Sycamore House, Carrickmines | Bray Road, | Green | Brennanstown Avenue, | The Avenue, Carrickmines | Brennanstown Road | Green | Brennanstown Square, | The Avenue, Carrickmines | Brennanstown Vale, | Manor | Carleton House, Brennanstown | The Court, Brennanstown Vale | Square | The Court, Carrickmines Manor | Carraig Glen, | The Crescent, Carrickmines | Hawthorn House, Carrickmines | Green | Green | The Crescent, Carrickmines | Laurel House, Carrickmines Green | Manor | Le Hunte House, Brennanstown | The Dales, Carrickmines Manor | Square, | The Gardens, Carrickmines | Lehaunstown, | Manor | Mercer House, Brennanstown | The Glens, Carrickmines Manor | Square | The Green, Carrickmines Manor | Oak House, Carrickmines Green | The Place, Carrickmines Manor | Old Bray Road, | The Terrace, Carrickmines | Rochefort House, Brennanstown | Manor | Square | The View, Carrickmines Manor | | The Walk, Carrickmines Green | | The Walk, Carrickmines Manor | | The Wood, Carrickmines Manor | KX |
| Beech Grove Cottages, | Springfield Lane, | | | | | | | | | | | | | | | | | | | | | | | | | | | | | | | | | | | | | | | | | | | | | | | | | | | | | |
| Beech House, Carrickmines Green | Sunnyhill Park, | | | | | | | | | | | | | | | | | | | | | | | | | | | | | | | | | | | | | | | | | | | | | | | | | | | | | |
| Beech Park, | Sycamore House, Carrickmines | | | | | | | | | | | | | | | | | | | | | | | | | | | | | | | | | | | | | | | | | | | | | | | | | | | | | |
| Bray Road, | Green | | | | | | | | | | | | | | | | | | | | | | | | | | | | | | | | | | | | | | | | | | | | | | | | | | | | | |
| Brennanstown Avenue, | The Avenue, Carrickmines | | | | | | | | | | | | | | | | | | | | | | | | | | | | | | | | | | | | | | | | | | | | | | | | | | | | | |
| Brennanstown Road | Green | | | | | | | | | | | | | | | | | | | | | | | | | | | | | | | | | | | | | | | | | | | | | | | | | | | | | |
| Brennanstown Square, | The Avenue, Carrickmines | | | | | | | | | | | | | | | | | | | | | | | | | | | | | | | | | | | | | | | | | | | | | | | | | | | | | |
| Brennanstown Vale, | Manor | | | | | | | | | | | | | | | | | | | | | | | | | | | | | | | | | | | | | | | | | | | | | | | | | | | | | |
| Carleton House, Brennanstown | The Court, Brennanstown Vale | | | | | | | | | | | | | | | | | | | | | | | | | | | | | | | | | | | | | | | | | | | | | | | | | | | | | |
| Square | The Court, Carrickmines Manor | | | | | | | | | | | | | | | | | | | | | | | | | | | | | | | | | | | | | | | | | | | | | | | | | | | | | |
| Carraig Glen, | The Crescent, Carrickmines | | | | | | | | | | | | | | | | | | | | | | | | | | | | | | | | | | | | | | | | | | | | | | | | | | | | | |
| Hawthorn House, Carrickmines | Green | | | | | | | | | | | | | | | | | | | | | | | | | | | | | | | | | | | | | | | | | | | | | | | | | | | | | |
| Green | The Crescent, Carrickmines | | | | | | | | | | | | | | | | | | | | | | | | | | | | | | | | | | | | | | | | | | | | | | | | | | | | | |
| Laurel House, Carrickmines Green | Manor | | | | | | | | | | | | | | | | | | | | | | | | | | | | | | | | | | | | | | | | | | | | | | | | | | | | | |
| Le Hunte House, Brennanstown | The Dales, Carrickmines Manor | | | | | | | | | | | | | | | | | | | | | | | | | | | | | | | | | | | | | | | | | | | | | | | | | | | | | |
| Square, | The Gardens, Carrickmines | | | | | | | | | | | | | | | | | | | | | | | | | | | | | | | | | | | | | | | | | | | | | | | | | | | | | |
| Lehaunstown, | Manor | | | | | | | | | | | | | | | | | | | | | | | | | | | | | | | | | | | | | | | | | | | | | | | | | | | | | |
| Mercer House, Brennanstown | The Glens, Carrickmines Manor | | | | | | | | | | | | | | | | | | | | | | | | | | | | | | | | | | | | | | | | | | | | | | | | | | | | | |
| Square | The Green, Carrickmines Manor | | | | | | | | | | | | | | | | | | | | | | | | | | | | | | | | | | | | | | | | | | | | | | | | | | | | | |
| Oak House, Carrickmines Green | The Place, Carrickmines Manor | | | | | | | | | | | | | | | | | | | | | | | | | | | | | | | | | | | | | | | | | | | | | | | | | | | | | |
| Old Bray Road, | The Terrace, Carrickmines | | | | | | | | | | | | | | | | | | | | | | | | | | | | | | | | | | | | | | | | | | | | | | | | | | | | | |
| Rochefort House, Brennanstown | Manor | | | | | | | | | | | | | | | | | | | | | | | | | | | | | | | | | | | | | | | | | | | | | | | | | | | | | |
| Square | The View, Carrickmines Manor | | | | | | | | | | | | | | | | | | | | | | | | | | | | | | | | | | | | | | | | | | | | | | | | | | | | | |
| | The Walk, Carrickmines Green | | | | | | | | | | | | | | | | | | | | | | | | | | | | | | | | | | | | | | | | | | | | | | | | | | | | | |
| | The Walk, Carrickmines Manor | | | | | | | | | | | | | | | | | | | | | | | | | | | | | | | | | | | | | | | | | | | | | | | | | | | | | |
| | The Wood, Carrickmines Manor | | | | | | | | | | | | | | | | | | | | | | | | | | | | | | | | | | | | | | | | | | | | | | | | | | | | | |