





IF THERE IS ANY DISCREPANCY BETWEEN THIS MAP AND THE LOCAL ELECTORAL AREA BOUNDARY COMMITTEE NO. 2 REPORT 2018 THE LATTER SHALL PREVAIL

-  Killiney - Shankill Electoral Area
-  Electoral Divisions
- DUNDRUM-TANEY** Electoral Division Names
-  Polling Areas
- (KY)** Polling Area Book Reference



<p>Planning Department</p> <p>M. Henchy Director of Services</p>	 <p>Comhairle Contae County Council Planning Department</p>
--	--

**Local Electoral Area
Boundary Committee No. 2
Report 2018
Killiney - Shankill Local Electoral Area**

Senior Planner: L.McG/L.W/G.R/SMcD	Chief Technician:
Prepared By: V.O'Donnell	Drawn By: M. Hennessy
Date: March 2023	Scale: 1:10,750
	Drawing No: PL-23-031