









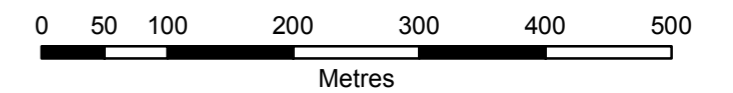


Old Connaught Pre-Draft Local Area Plan

-  Draft Local Area Plan Boundary
-  6 Year Road Proposal
-  6 Year Motorway Proposal
-  Proposed Luas Line Extension
-  Proposed Quality Bus/Bus Priority Route
-  Mountain Access Route
-  Protected Structures
-  Record of Monuments and Places (For Areas of Archaeological Potential)
-  To preserve Views
-  To protect and preserve Trees and Woodlands
-  Specific Local Objective
-  County Council Housing Programme Site
-  To protect and/or provide for Institutional Use in open lands
-  Specific Objective Boundary
-  A To protect and-or improve residential amenity.
-  A1 To provide for new residential communities in accordance with approved Local Area Plans.
-  B To protect and improve rural amenity and to provide for the development of agriculture.
-  E To provide for economic development and employment.
-  F To preserve and provide for open space with ancillary active recreational amenities.
-  G To protect and improve high amenity areas.
-  GB To protect and enhance the open nature of lands between urban areas.
-  MTC To protect, provide for and-or improve major town centre facilities.
-  NC To protect, provide for and-or improve mixed-use neighbourhood centre facilities.
-  Proposed Natural Heritage Area
-  Natura 2000 Site
-  County Boundary



Includes Ordnance Survey Ireland data reproduced under Osi Licence number 2015-2016/CCMA/ Dun Laoghaire-Rathdown County Council. Unauthorised reproduction infringes Ordnance Survey, Ireland and Government of Ireland copyright. © Ordnance Survey Ireland, 2018

Planning and Human Resources

Director
M.Henchy



**Extract From County Development Plan
2016 - 2022**

Senior Planner: D. Irvine Chief Technician: M. Hevehan

Prepared By: A. M. Wood Wolfe Drawn By: J Grant

Date: November 2018 Scale: 1:6,000 Drawing No: **Map 3**

