






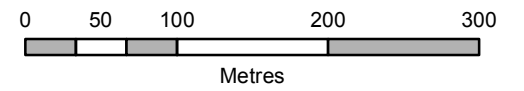
Goatstown Proposed Local Area Plan

USE ZONING OBJECTIVES

- Objective A To protect and/or improve residential amenity. 
- Objective NC To protect, provide for and/or improve mixed-use neighbourhood centre facilities. 
- Objective MTC To protect, provide for and/or improve major town centre facilities. 
- Objective F To preserve and provide for open space with ancillary active recreational amenities. 
- Objective TLI To facilitate, support and enhance the development of third level education institutions. 

OTHER OBJECTIVES

- 6 Year Motorway Proposal 
- Long Term Motorway Proposal (in tunnel) 
- Proposed Quality Bus/Bus Priority Route 
- Protected Structures 
- Record of Monuments and Places (For Areas of Archaeological Potential) 
- Architectural Conservation Area 
- Candidate Architectural Conservation Area 
- To protect and preserve Trees and Woodlands 
- Boundary of Local Area Plan 
- Specific Local Objective 
- To provide accommodation for the Travelling Community 
- County Council Housing Programme Site 
- To protect and/or provide for Institutional Use in open lands 



Includes Ordnance Survey Ireland data reproduced under OSI Licence Number 2008/10CCMA/ with option until 2012/ Dun Laoghaire-Rathdown County Council. Unauthorised reproduction infringes Ordnance Survey Ireland and Government of Ireland copyright. © - Ordnance Survey Ireland, 2008.

Planning Department
K Holohan
Director of Planning



Goatstown Local Area Plan Extract from Development Plan 2010-16 Map 2

Senior Planner: D.Irvine	ICT Design: D.Daly	
Prepared By: K.Fitzgerald	Drawn By: M.Hennessy	
Date: March 2011	Scale: 1:5000	Drawing No: PL-11-111

