


















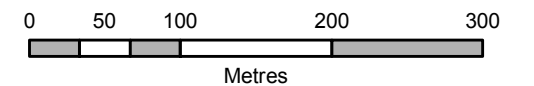


Goatstown Proposed Local Area Plan

Legend

-  Boundary of Local Area Plan
-  6 Year Motorway Proposal
-  6 Year Motorway Proposal (in Tunnel)
-  Existing Public Open Space
-  Record of Protected Structures
-  Attractive / Historic Buildings
-  Sites with Redevelopment Opportunity
-  Allotments (Indicative Location)
-  Mount Anville School
-  Attractive Trees
-  To protect and preserve Trees and Woodlands
-  1 Centre dominated by roads lacking identity
-  2 Absence of Active Street Frontage
-  3 Underutilised land potential for Active Recreational Facilities
-  A The Goat Site
-  B Topaz Site and adjoining Retail Units
-  C Knockrabo
-  D Former Victor Motors Site
-  Non Material Alterations



Includes Ordnance Survey Ireland data reproduced under OSI Licence Number 2008/10CCMA/ with option until 2012/ Dun Laoghaire-Rathdown County Council. Unauthorised reproduction infringes Ordnance Survey Ireland and Government of Ireland copyright. © - Ordnance Survey Ireland, 2008.

Planning Department

K Holohan
Director of Planning



Goatstown Local Area Plan Appraisal of Existing Conditions Map 3

Senior Planner: D.Irvine

ICT Design: D.Daly

Prepared By: K.Fitzgerald

Drawn By: M.Hennessy

Date:
March 2011

Scale:
1:5000

Drawing No:
PL-11-112

