













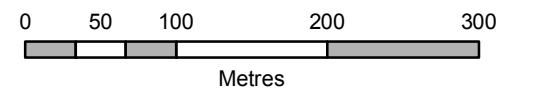


Goatstown Proposed Local Area Plan

Legend

-  Boundary of Local Area Plan
-  6 Year Motorway Proposal & BRT Route
-  6 Year Motorway Proposal (in Tunnel)
-  Future Quality Bus Corridor
-  Potential BRT Stations
-  Existing Car Parking
-  Safety Barriers at Crossroads
-  Barrier to Permeability
-  Existing Pedestrian Routes
-  Cycle Parking
-  Bus Stops
-  Existing Pedestrian Crossing
-  Busy Junction
-  Poor definition between footpaths and public realm. Uneven footpaths in need of improvement



Includes Ordnance Survey Ireland data reproduced under OSI Licence Number 2008/10CCMA/ with option until 2012/ Dun Laoghaire-Rathdown County Council. Unauthorised reproduction infringes Ordnance Survey Ireland and Government of Ireland copyright. © - Ordnance Survey Ireland, 2008.

Planning Department

K Holohan
Director of Planning



Goatstown Local Area Plan Movement Analysis Map 4

Senior Planner: D.Irvine	ICT Design: D.Daly
Prepared By: K.Fitzgerald	Drawn By: M.Hennessy
Date: March 2011	Scale: 1:5000
	Drawing No: PL-11-113

