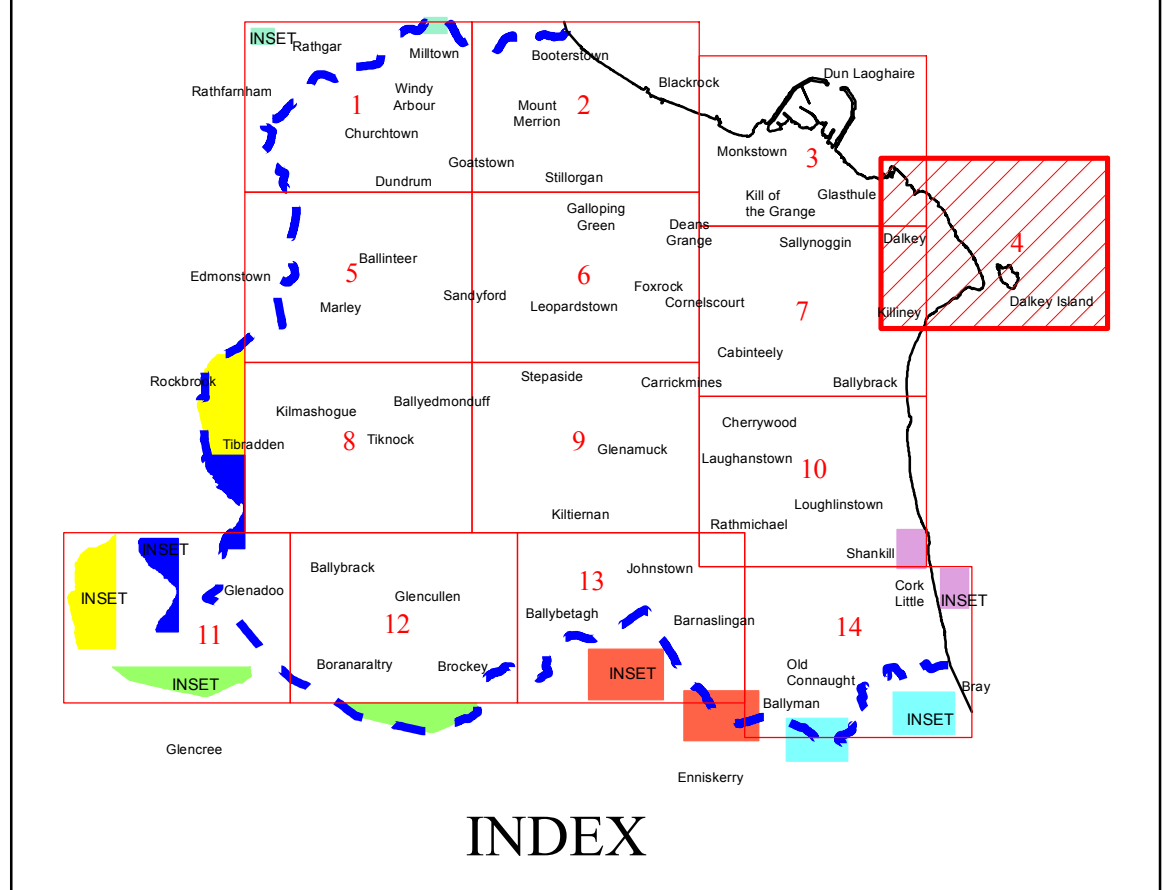






# COMHAIRLE CHONTAE DHÚN LAOGHAIRE-RÁTH AN DÚIN

# DÚN LAOGHAIRE-RATHDOWN COUNTY COUNCIL

## Flood Zone Maps



-  Hotspots
-  Hotspots Predicted
-  Flood Zone A
-  Flood Zone B



Includes Ordnance Survey Ireland data reproduced under OSI Licence number 2013-2015/CMA/Dun Laoghaire-Rathdown County Council. Unauthorised reproduction infringes Ordnance Survey Ireland and Government of Ireland copyright.  
 © - Ordnance Survey Ireland, 2016

Planning and Organisational Innovation



Comhairle Contae County Council

M Henchy  
 Director

### Flood Zone Maps

Senior Planner:	D. Irvine	Acting Chief Technician:	M. Hevehan
Prepared By:	Louise McGauran	Drawn By:	B. Mwenelupembe
Date:	March 2016	Scale:	1:5,000
		Map No.:	MAP4

I:\DO DevPlan\DevPlan 2016-2020\Adopted Plan March 2016\Project Files\Flood Maps\MAP4.mxd