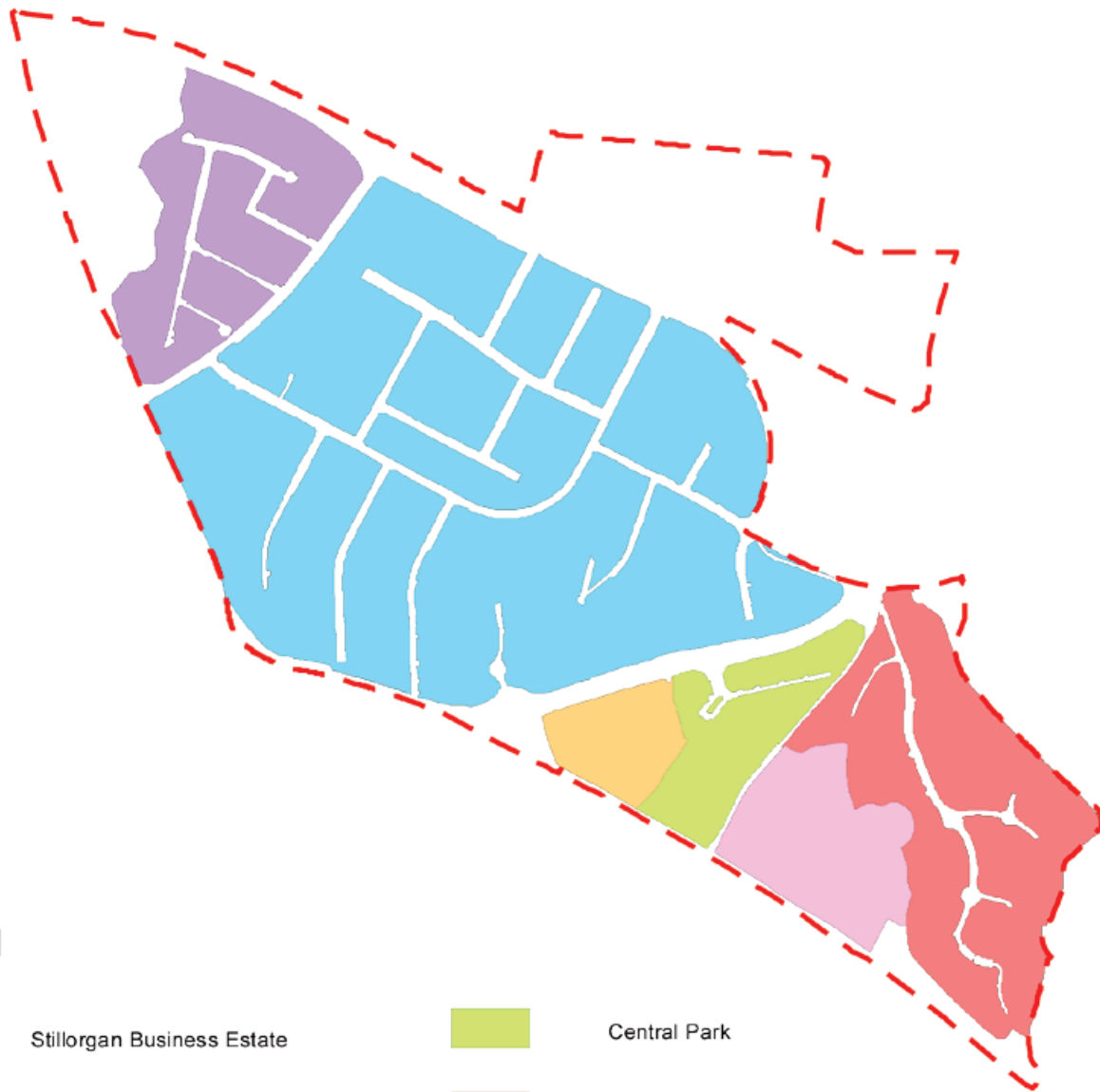
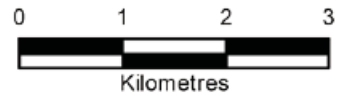









DRAWINGS













Legend

- | | | | |
|--|--|---|----------------------------|
|  | Stillorgan Business Estate |  | Central Park |
|  | The former Sandyford Industrial Estate |  | Legionaries |
|  | South County Business Park |  | Leopardstown Park Hospital |
|  | Urban Framework Plan Boundary | | |

SANDYFORD URBAN FRAMEWORK PLAN

LEGEND

-  PLOT RATIO 1.4
-  PLOT RATIO 1.3
-  PLOT RATIO 1.2.5
-  PLOT RATIO 1:1.5
-  PLOT RATIO 1:1
-  PLOT RATIO 1:0.5
-  Residential Density = 150 Units/Ha
-  5 Year Road Proposal
-  Urban Framework Plan Boundary



Includes Ordnance Survey Ireland data reproduced under OS Licence Number 2001/16/01/01 with option until 2012
 Dun Laoghaire Rathfarnham City Council
 Planning Department
 Includes Ordnance Survey Ireland and Government of Ireland copyright
 © Ordnance Survey Ireland, 2008.

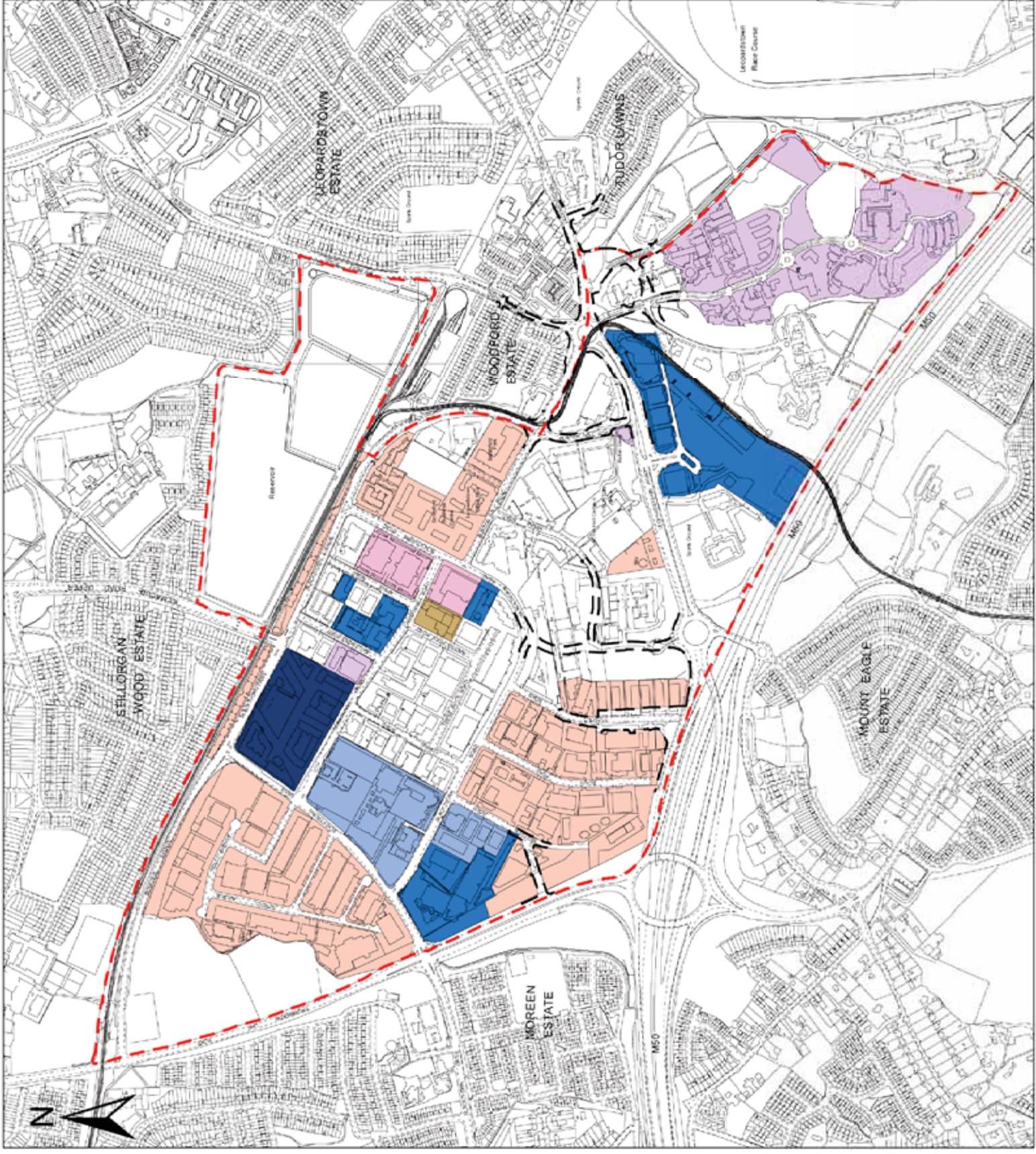
Planning Department
 K. Houshan
 Director of Planning

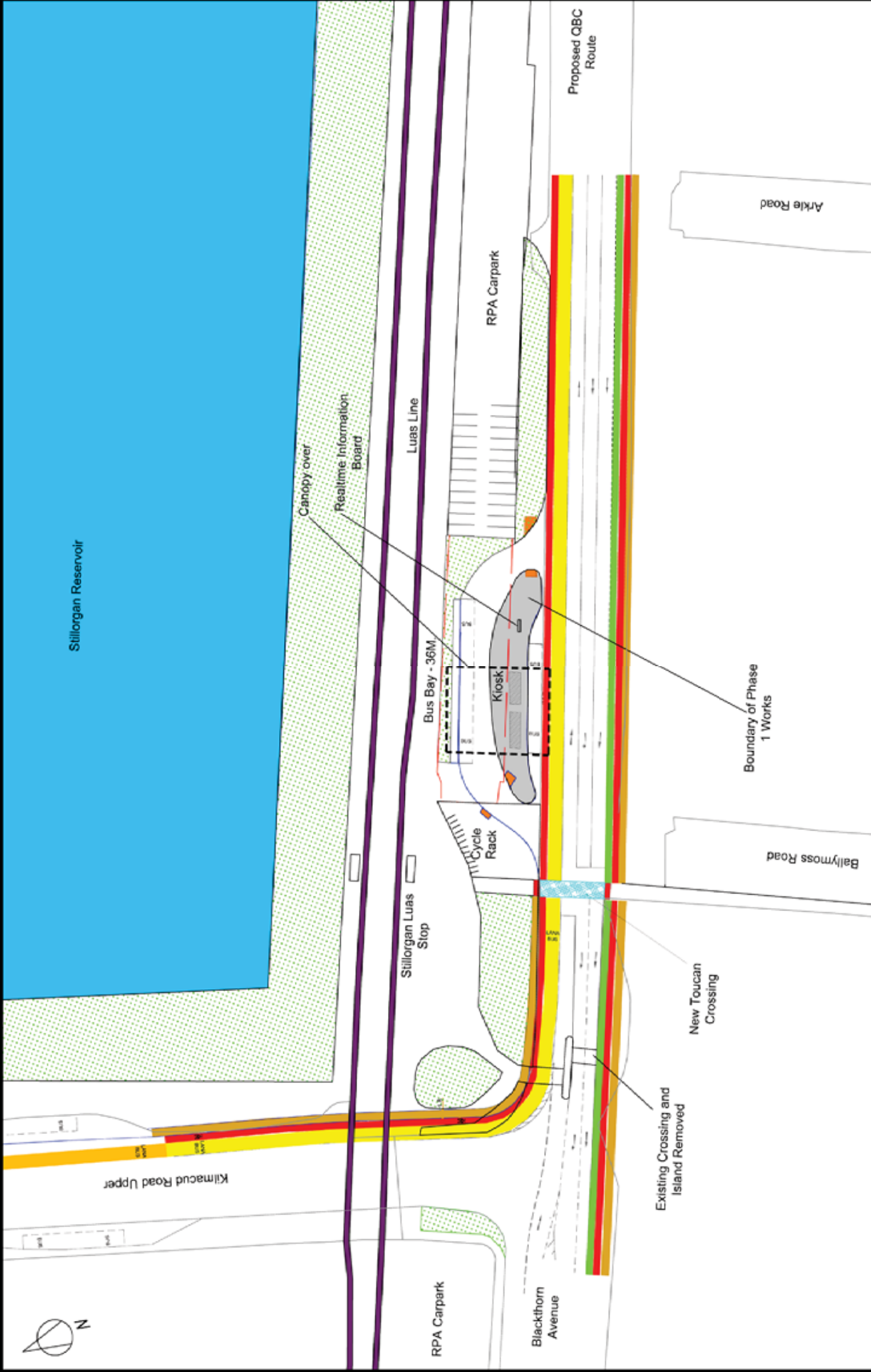


dlr
 Dublin Region
 Local Authorities
 Planning Department

DRAWING No. 2
EXISTING PLOT RATIOS /
RESIDENTIAL DENSITIES
PLAN ADOPTED 12TH SEPTEMBER 2011





Senior Planner: M. Henchy	ICT Design: D. Daly	Drawn By: A. Ajeeli	Drawing No: PL - 10 - 437
Prepared By: T. Flanagan			
Date: September 2011	Scale: 1:5000	PRINT ON A3 PAPER	





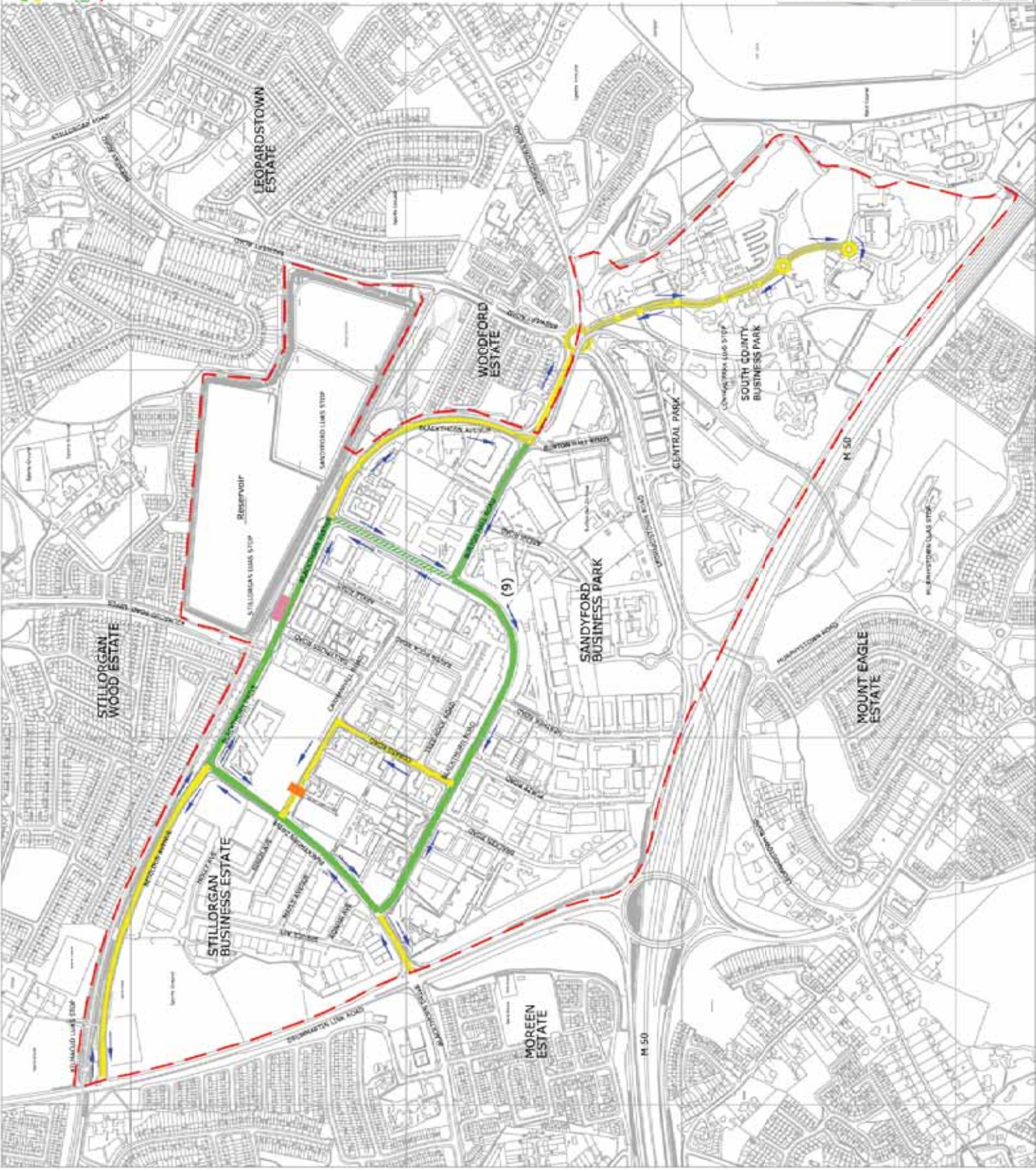
Drawing No.4
LAYOUT OF PROPOSED PUBLIC
TRANSPORT INTERCHANGE

Date: September 2011

- LEGEND**
-  EXISTING BUS LANE
 -  PROPOSED BUS/CYCLE LANE
 -  PROPOSED CYCLETRACK TRACKS
 -  PROPOSED FOOTPATH
 -  GRASS
 -  LUAS
 -  NEW TOUCAN CROSSING



- LEGEND**
-  PROPOSED QUALITY BUS CORRIDOR ROUTE (9)
 -  PROPOSED BUS ROUTING
 -  PROPOSED BUS INTERCHANGE
 -  EXISTING BUS GATE
 -  EXISTING SECTION OF ROADWAY TO REVERT TO TWO WAY TRAFFIC FLOW
 -  URBAN FRAMEWORK PLAN BOUNDARY

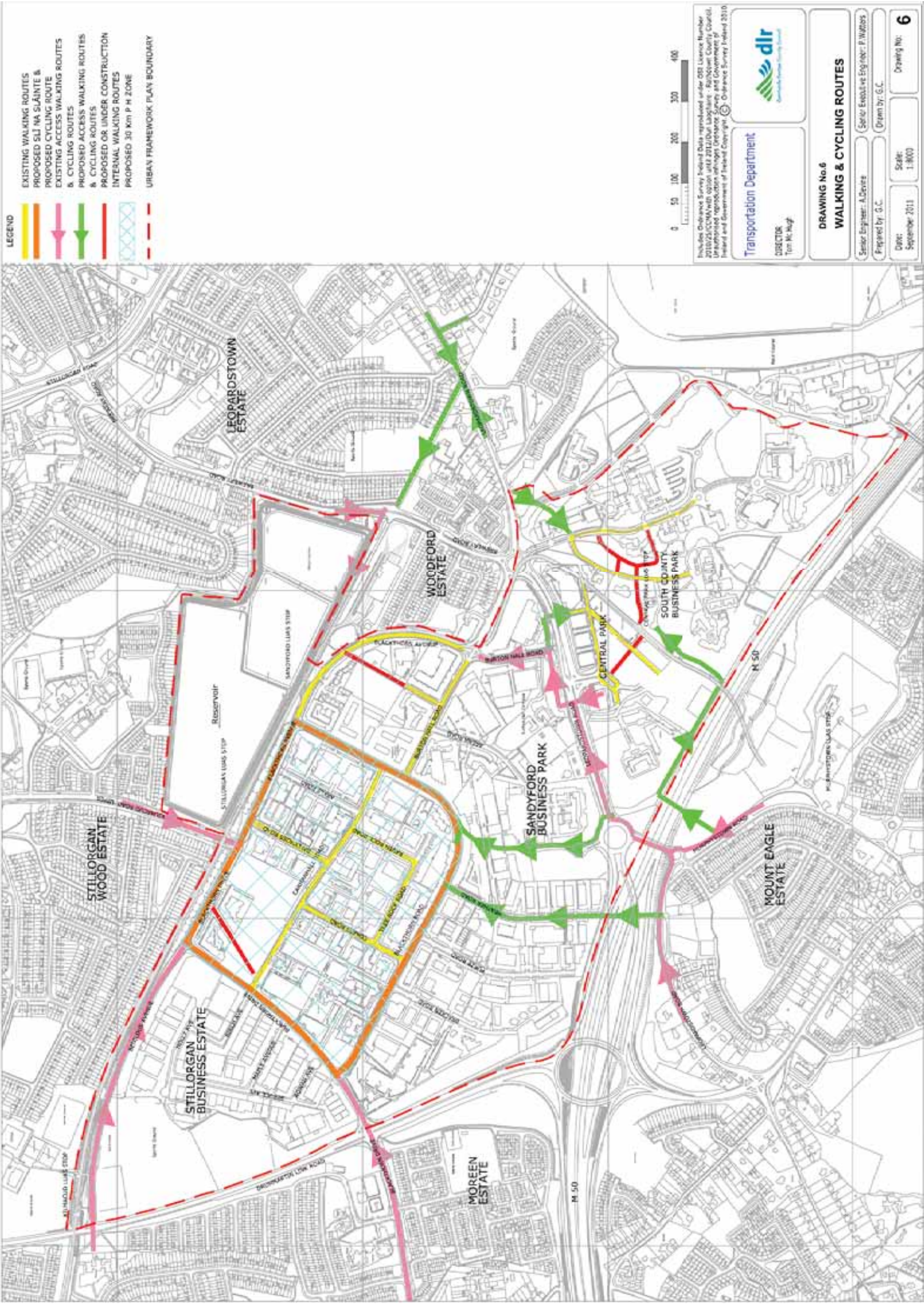


Includes Ordnance Survey Ireland Data reproduced under OSI License Number 2016/25/CCMA with support until 2017/Dun Laoghaire - Southdown County Council. Unauthorised reproduction infringes Copyright, Patents and Government of Ireland and Government of Ireland Copyright. © Ordnance Survey Ireland 2016

Transportation Department

Director
Tom McHugh

DRAWING No 5	
PUBLIC TRANSPORT	
Senior Engineer: A. Devine	Senior Executive Engineer: P. Waters
Prepared by: G.C.	Drawn by: G.C.
Date: September 2011	Scale: 1:800
	Drawing No: 5



- LEGEND**
- EXISTING WALKING ROUTES
 - PROPOSED SLI NA SLÁINTE & CYCLING ROUTES
 - EXISTING ACCESS WALKING ROUTES
 - PROPOSED ACCESS WALKING ROUTES
 - PROPOSED OR UNDER CONSTRUCTION INTERNAL WALKING ROUTES
 - URBAN FRAMEWORK PLAN BOUNDARY












Includes Ordnance Survey Ireland Data reproduced under OSL Licence Number 2010/25/CCMA with origin until 2012/Dun Laoghaire - Rathfarnham County Council. Unauthorised reproduction or use of Ordnance Survey and Government of Ireland Data is prohibited. Ordnance Survey Ireland 2010.

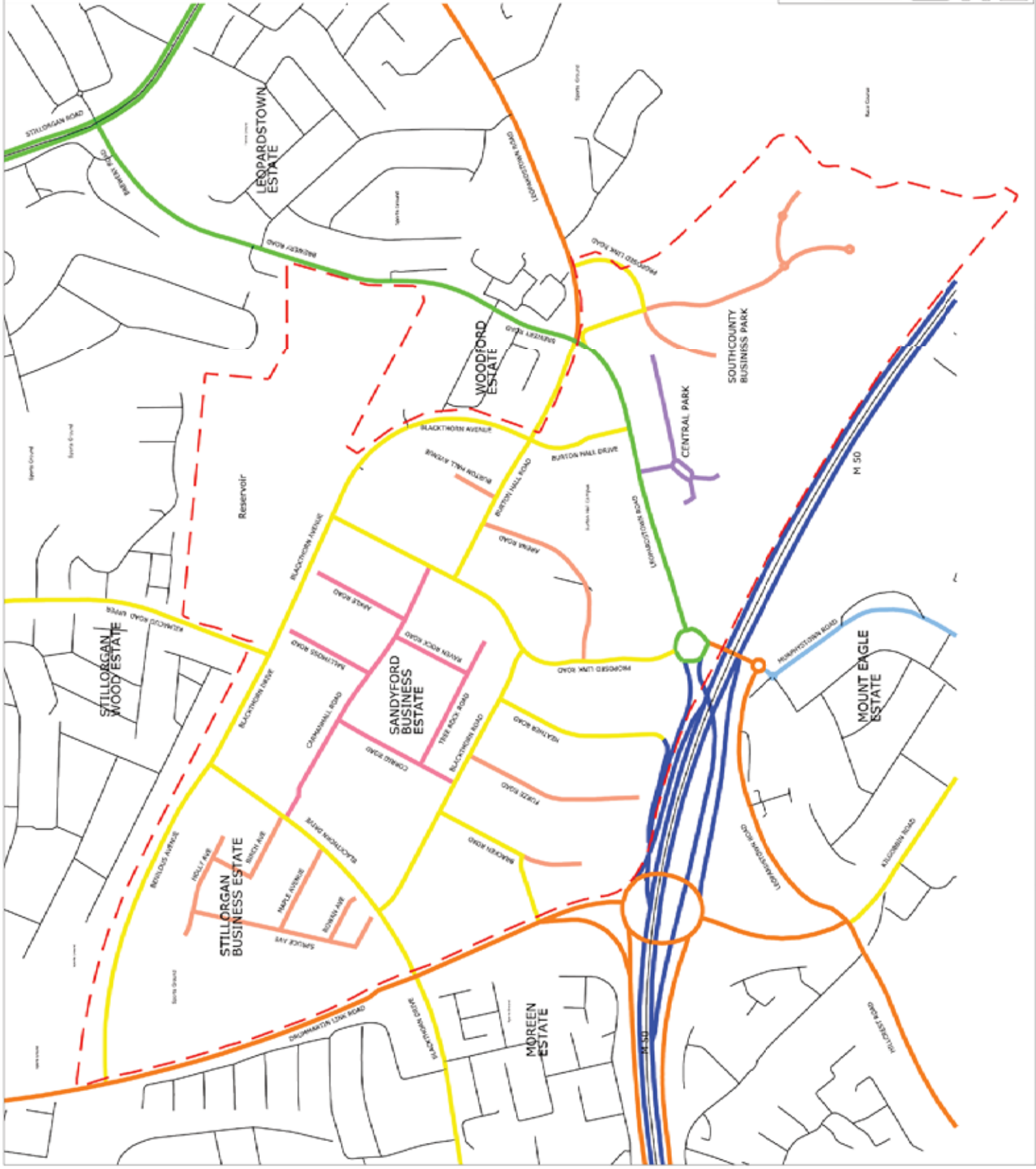
Transportation Department

DIRECTOR
Tom McHugh

DRAWING No.6	
WALKING & CYCLING ROUTES	
Senior Engineer: A. Davis	Senior Executive Engineer: P. Waters
Prepared by: G.C.	Drawn by: G.C.
Date: September 2011	Scale: 1:800
	Drawing No: 6

LEGEND

-  Urban Framework Plan Boundary
-  M50
-  National Primary Road
-  Regional Road
-  Local Road - Level 1 (50 Km/h)
-  Local Road - Level 2 (50 Km/h)
-  Local Road - Level 3 (30 Km/h)
-  Local Road - Level 4 (30 Km/h)
-  Private Road



Includes Ordnance Survey Ireland Data reproduced under OSI Licence Number 2010/25/CCMA with option until 2012/Dun Laoghaire - Rathdown County Council. Unauthorised reproduction without Ordnance Survey and Government of Ireland and Government of Ireland Copyright. © Ordnance Survey Ireland 2010.

Transportation Department

DIRECTOR
Tom Mc Naught



DRAWING No. 7

SANDFORD PROPOSED ROAD HIERARCHY

Senior Engineer: W. Morgan	Senior Executive Engineer: J. Bownes
Prepared by: J.B.	Drawn by: G.C.
Date: September 2011	Scale: 1:8000
	Drawing No: 7

