



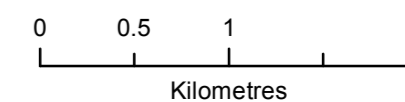
COUNTY DEVELOPMENT PLAN 2016-2022

Supplementary Mapping Booklet



 Candidate Special Areas of Conservation (cSAC)

 County Boundary



Includes Ordnance Survey Ireland data reproduced under OSI Licence number 2013-2016/COMA/Dún Laoghaire-Rathdown County Council. Unauthorised reproduction infringes Ordnance Survey Ireland and Government of Ireland copyright. © - Ordnance Survey Ireland, 2016

**Planning and Organisational
Innovation**

M Henchy
Director of Services



Candidate Special Areas of Conservation (cSAC)

Senior Planner: D. Irvine Chief Technician: M. Hevehan

Prepared By: L. McGauran Drawn By: B. Mwenelupembe

Date: February 2016 Scale: 1:40,000 Map No. **B3**