






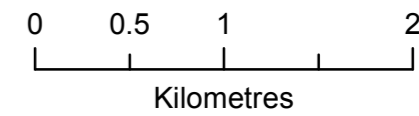


# COUNTY DEVELOPMENT PLAN 2016-2022

## Supplementary Mapping Booklet

-  6 Year Road Proposal
-  6 Year Motorway Proposal
-  Strategic Road Reservation
-  Long Term Road Proposal
-  Long Term Motorway Proposal
-  Cherrywood Planning Scheme (Refer to the Cherrywood Planning Scheme for objectives within its boundary)
-  County Boundary



Includes Ordnance Survey Ireland data reproduced under OSI Licence number 2013-2016/CCMA/Dun Laoghaire-Rathdown County Council. Unauthorised reproduction infringes Ordnance Survey Ireland and Government of Ireland copyright. © Ordnance Survey Ireland, 2016

Planning and Organisational Innovation

M Henchy  
Director of Services



### Road Proposals

Senior Planner: D. Irvine

Chief Technician: M. Hevehan

Prepared By: C. Clarke

Drawn By: B. Mwenelupembe

Date:  
February 2016

Scale:  
1:40,000

Map No.  
**T3**



I:\DCO Development\DevPlan 2016-2020\Adopted Plan March 2016\Project Files\A2 Format\Supplementary Maps T3 Road Proposals.mxd  
 Date Saved: 26/02/2016 13:02:03 User Name: mirehlan