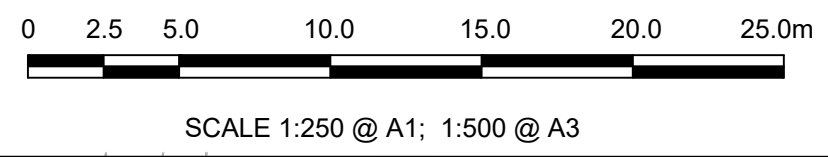


**KEY:**

	LANDS MADE AVAILABLE		PROPOSED RED COLOURED BLISTER TACTILE FOR CONTROLLED CROSSINGS
	LANDS MADE TEMPORARILY AVAILABLE		PROPOSED BUFF COLOURED BLISTER TACTILE FOR UNCONTROLLED CROSSINGS
	CYCLE TRACK / LANE		PROPOSED BUFF COLOURED LADDER TACTILE PAVING
	CARRIAGEWAY		PROPOSED BUFF COLOURED TRAMLINE TACTILE PAVING
	FOOTWAY / ISLAND / UPSTAND KERB		PROPOSED BUFF COLOURED CORDUROY WARNING TACTILE PAVING
	SHARED PATH		PROPOSED BUFF COLOURED GUIDANCE TACTILE PAVING
	LANDSCAPED AREA		PROPOSED RAMP
	PROPOSED SUDS AREA		PROPOSED WALL SECTIONS TO BE BUILT
	BUS LANE		EXISTING WALL TO BE RETAINED
	PROPOSED SIGN		PROPOSED BUS SHELTER
	EXISTING SIGN TO BE RETAINED		EXISTING RTPI TO BE RETAINED
	PROPOSED TRAFFIC SIGNAL POLE		EXISTING BIN TO BE RETAINED
	EXISTING BUS STOP POLE TO BE RELOCATED		PROPOSED BIN
	EXISTING BUS STOP POLE TO BE RETAINED		PROPOSED BENCH IN PARK AREAS
	PROPOSED ORANGE BOLLARD (RETENTION SOCKET)		PROPOSED GRASS PLAY MOUNDS IN PARK AREAS
	PROPOSED BLACK BOLLARD (RETENTION SOCKET)		PROPOSED FELLED TREE LOGS IN PARK AREAS
	PROPOSED BLACK BOLLARD (SCREW IN)		PROPOSED FEATURE PLAY BOULDERS IN PARK AREAS
	PROPOSED ORANGE BOLLARD (SCREW IN)		PROPOSED TIMBER STEPPING POSTS IN PARK AREAS
	EXISTING LAMPOST TO BE RETAINED		PROPOSED TIMBER STEPPING STILTS IN PARK AREAS
	EXISTING CCTV TO BE RETAINED		PROPOSED TIMBER BALANING BEAMS IN PARK AREAS
	PROPOSED PUBLIC LIGHTING COLUMN (SINGLE LANTERN)		PROPOSED TOTEM SIGNAGE IN PARK AREAS
	PROPOSED PUBLIC LIGHTING COLUMN (TWIN TYPE LANTERN)		
	SAFE ROUTE TO SCHOOL ARROW MARKINGS TO BE REINSTATED		
	PROPOSED KERB		
	PROPOSED BEVEL KERB		
	EXISTING KERB (TO BE RETAINED)		



**PROJECT**  
 DUN LAOGHAIRE CENTRAL ACTIVE TRAVEL SCHEME

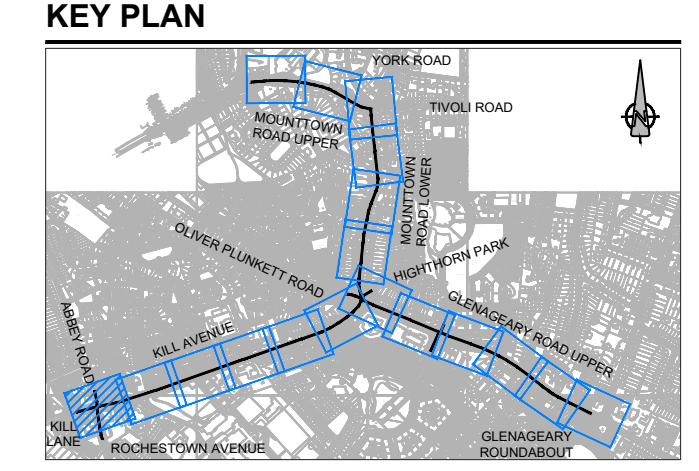


**CONSULTANT**  
 AECOM  
 Adelphi Plaza  
 George's Street Upper  
 Dun Laoghaire Co. Dublin  
 Tel: +353(0)1 2383100 Fax: +353(0)1 2383199  
 www.aecom.com

- NOTES:**
- THIS DRAWING IS TO BE READ IN CONJUNCTION WITH ALL OTHER RELEVANT DRAWINGS, ANY DISCREPANCIES, ERRORS OR OMISSIONS TO BE BROUGHT TO THE ATTENTION OF THE DESIGNER.
  - ALL DIMENSIONS ARE IN METERS UNLESS STATED OTHERWISE.
  - DO NOT SCALE. ALL DIMENSIONS AND COORDINATES SHALL BE CHECKED AND CONFIRMED ON SITE.

**ISSUE/REVISION**

T/O	DATE	DESCRIPTION
T01	17/07/2024	ISSUED FOR TENDER
I/R		



**PROJECT NUMBER**  
 60661468

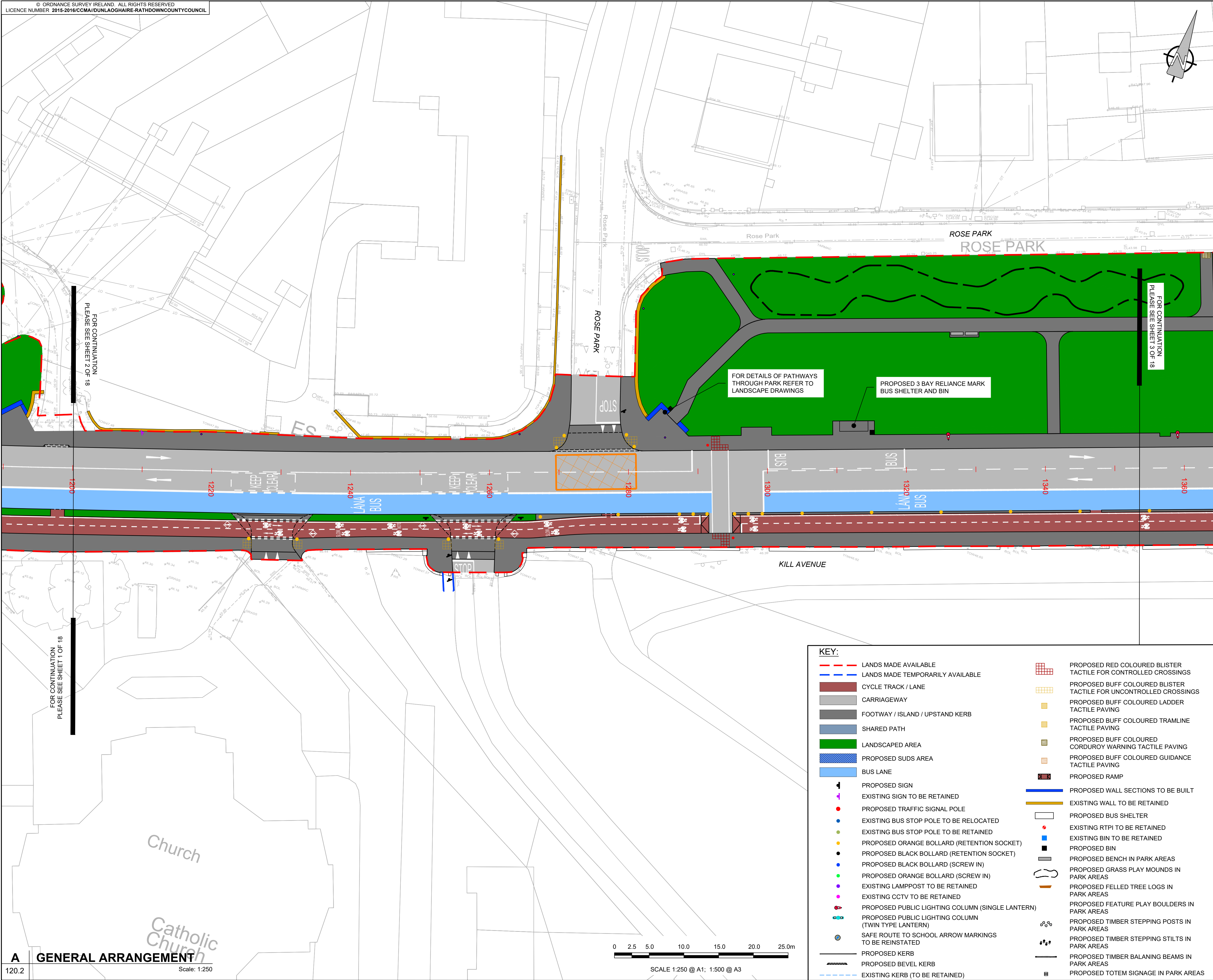
**SHEET TITLE**  
 GENERAL ARRANGEMENT SHEET 1 OF 18

**SHEET NUMBER**  
 ACM-SLW\_ZZ-00\_XX\_00-DR-CR-0120.1


This drawing has been prepared for the use of AECOM's client. It may not be used, modified, reproduced or relied upon by third parties, except as agreed by AECOM or as required by law. AECOM accepts no responsibility, and denies any liability whatsoever, to any party that uses or relies on this drawing without AECOM's express, written consent. Do not scale this document. All measurements must be obtained from the stated dimensions.



ISO A1 594mm x 841mm  
 Approved: EG  
 Checked: SG  
 Designer: TM  
 Project Management Initials:



© ORDNANCE SURVEY IRELAND. ALL RIGHTS RESERVED  
 LICENCE NUMBER 2015-2016/CCMA/DUNLAOGHAIRE-RATHDOWNCOUNTYCOUNCIL



# AECOM

**PROJECT**  
 DUN LAOGHAIRE CENTRAL  
 ACTIVE TRAVEL SCHEME



**CONSULTANT**  
 AECOM  
 Adelphi Plaza  
 George's Street Upper  
 Dun Laoghaire Co. Dublin  
 Tel: +353(0)1 2383100 Fax: +353(0)1 2383199  
 www.aecom.com

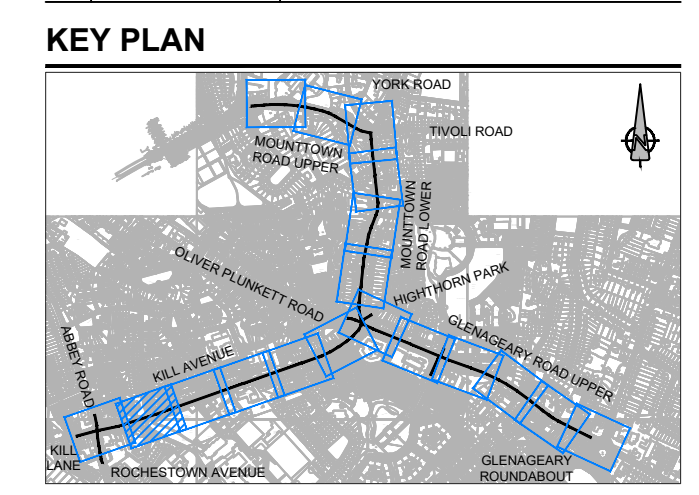
- NOTES:**
1. THIS DRAWING IS TO BE READ IN CONJUNCTION WITH ALL OTHER RELEVANT DRAWINGS, ANY DISCREPANCIES, ERRORS OR OMISSIONS TO BE BROUGHT TO THE ATTENTION OF THE DESIGNER.
  2. ALL DIMENSIONS ARE IN METERS UNLESS STATED OTHERWISE.
  3. DO NOT SCALE. ALL DIMENSIONS AND COORDINATES SHALL BE CHECKED AND CONFIRMED ON SITE.

**KEY:**

	LANDS MADE AVAILABLE		PROPOSED RED COLOURED BLISTER TACTILE FOR CONTROLLED CROSSINGS
	LANDS MADE TEMPORARILY AVAILABLE		PROPOSED BUFF COLOURED BLISTER TACTILE FOR UNCONTROLLED CROSSINGS
	CYCLE TRACK / LANE		PROPOSED BUFF COLOURED LADDER TACTILE PAVING
	CARRIAGEWAY		PROPOSED BUFF COLOURED TRAMLINE TACTILE PAVING
	FOOTWAY / ISLAND / UPSTAND KERB		PROPOSED BUFF COLOURED CORDUROY WARNING TACTILE PAVING
	SHARED PATH		PROPOSED BUFF COLOURED GUIDANCE TACTILE PAVING
	LANDSCAPED AREA		PROPOSED RAMP
	PROPOSED SUDS AREA		PROPOSED WALL SECTIONS TO BE BUILT
	BUS LANE		EXISTING WALL TO BE RETAINED
	PROPOSED SIGN		PROPOSED BUS SHELTER
	EXISTING SIGN TO BE RETAINED		EXISTING RTPI TO BE RETAINED
	PROPOSED TRAFFIC SIGNAL POLE		EXISTING BIN TO BE RETAINED
	EXISTING BUS STOP POLE TO BE RELOCATED		PROPOSED BIN
	PROPOSED ORANGE BOLLARD (RETENTION SOCKET)		PROPOSED BENCH IN PARK AREAS
	PROPOSED BLACK BOLLARD (RETENTION SOCKET)		PROPOSED GRASS PLAY MOUNDS IN PARK AREAS
	PROPOSED BLACK BOLLARD (SCREW IN)		PROPOSED FELLED TREE LOGS IN PARK AREAS
	PROPOSED ORANGE BOLLARD (SCREW IN)		PROPOSED FEATURE PLAY BOULDERS IN PARK AREAS
	EXISTING LAMPPOST TO BE RETAINED		PROPOSED TIMBER STEPPING POSTS IN PARK AREAS
	EXISTING CCTV TO BE RETAINED		PROPOSED TIMBER STEPPING STILTS IN PARK AREAS
	PROPOSED PUBLIC LIGHTING COLUMN (SINGLE LANTERN)		PROPOSED TIMBER BALANCING BEAMS IN PARK AREAS
	PROPOSED PUBLIC LIGHTING COLUMN (TWIN TYPE LANTERN)		PROPOSED TOTEM SIGNAGE IN PARK AREAS
	SAFE ROUTE TO SCHOOL ARROW MARKINGS TO BE REINSTATED		
	PROPOSED KERB		
	PROPOSED BEVEL KERB		
	EXISTING KERB (TO BE RETAINED)		

**ISSUE/REVISION**

NO	DATE	DESCRIPTION
T01	17/07/2024	ISSUED FOR TENDER
I/R	DATE	DESCRIPTION

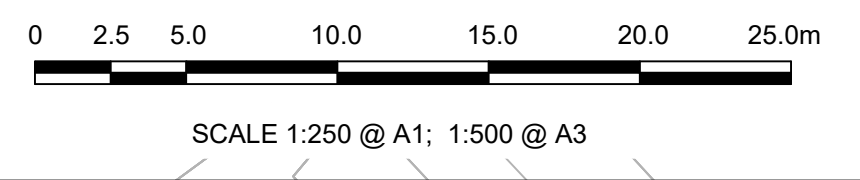


**PROJECT NUMBER**  
 60661468

**SHEET TITLE**  
 GENERAL ARRANGEMENT  
 SHEET 2 OF 18

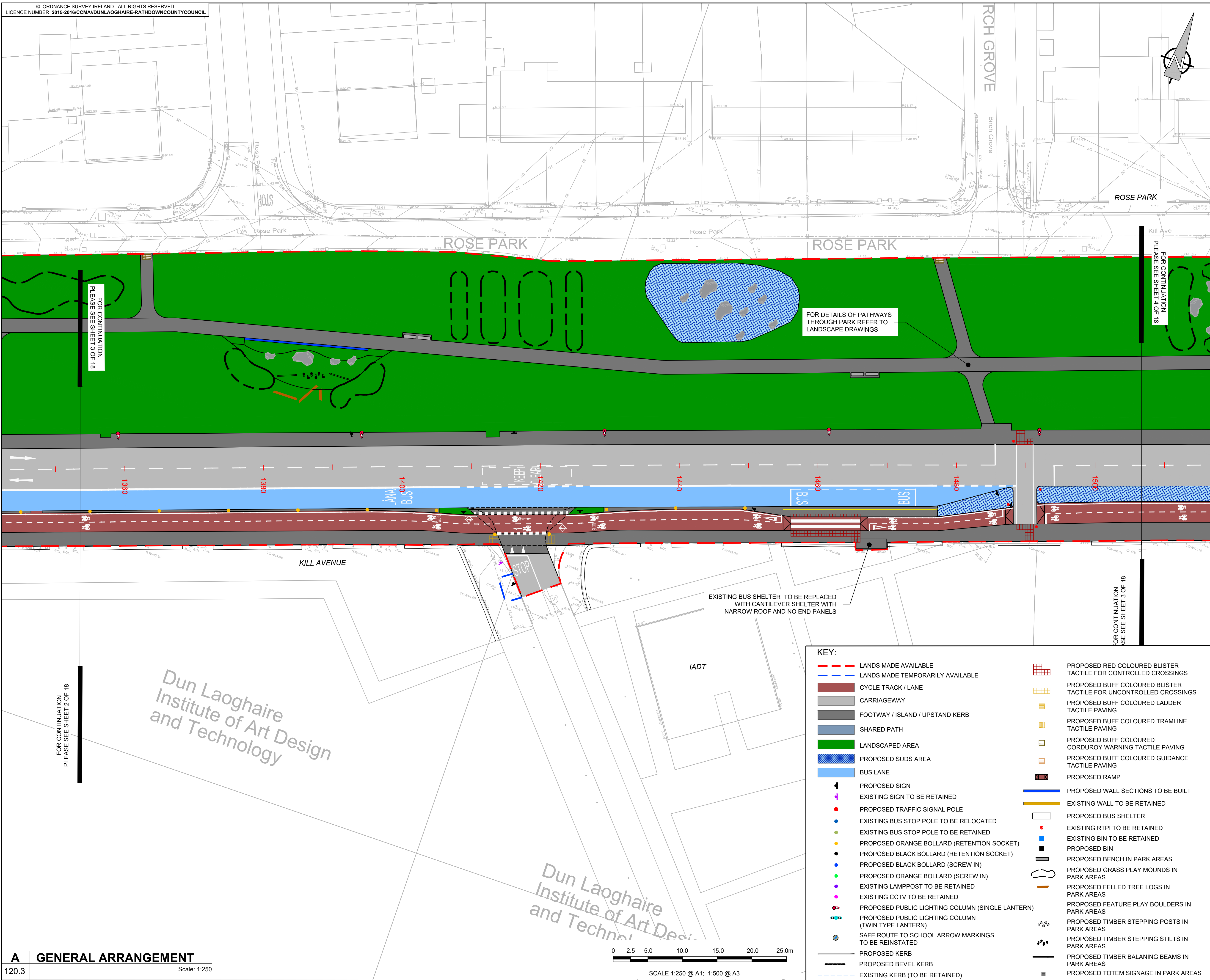
**SHEET NUMBER**  
 ACM-SLW\_ZZ-00\_XX\_00-DR-CR-0120.2

**A GENERAL ARRANGEMENT**  
 Scale: 1:250



This drawing has been prepared for the use of AECOM's client. It may not be used, modified, reproduced or relied upon by third parties, except as agreed by AECOM or as required by law. AECOM accepts no responsibility, and denies any liability, whatsoever, to any party that uses or relies on this drawing without AECOM's express written consent. All measurements must be obtained from the stated dimensions.





**PROJECT**  
 DUN LAOGHAIRE CENTRAL  
 ACTIVE TRAVEL SCHEME

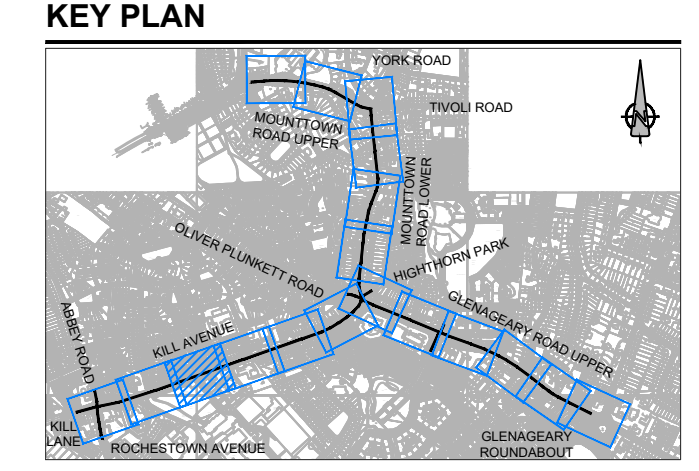


**CONSULTANT**  
 AECOM  
 Adelphi Plaza  
 George's Street Upper  
 Dun Laoghaire Co. Dublin  
 Tel: +353(0)1 2383100 Fax: +353(0)1 2383199  
 www.aecom.com

- NOTES:**
1. THIS DRAWING IS TO BE READ IN CONJUNCTION WITH ALL OTHER RELEVANT DRAWINGS. ANY DISCREPANCIES, ERRORS OR OMISSIONS TO BE BROUGHT TO THE ATTENTION OF THE DESIGNER.
  2. ALL DIMENSIONS ARE IN METERS UNLESS STATED OTHERWISE.
  3. DO NOT SCALE. ALL DIMENSIONS AND COORDINATES SHALL BE CHECKED AND CONFIRMED ON SITE.

**ISSUE/REVISION**

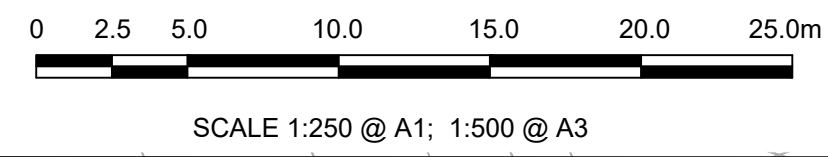
T/O	DATE	DESCRIPTION
T01	17/07/2024	ISSUED FOR TENDER
I/R		



**PROJECT NUMBER**  
 60661468

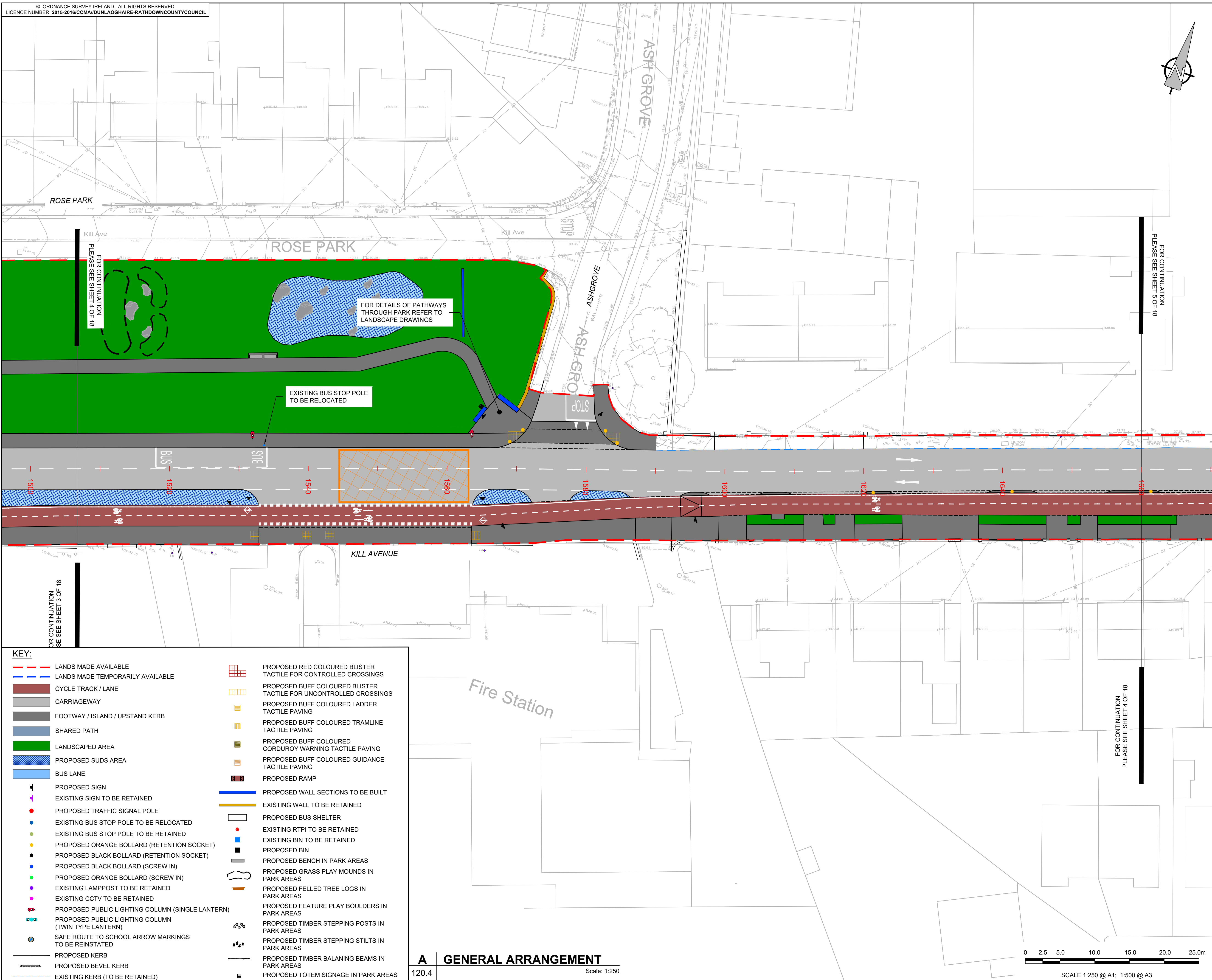
**SHEET TITLE**  
 GENERAL ARRANGEMENT  
 SHEET 3 OF 18

**SHEET NUMBER**  
 ACM-SLW\_ZZ-00\_XX\_00-DR-CR-0120.3



This drawing has been prepared for the use of AECOM's client. It may not be used, modified, reproduced or relied upon by third parties, except as agreed by AECOM or as required by law. AECOM accepts no responsibility, and denies any liability, whatsoever, to any party that uses or relies on this drawing without AECOM's express written consent. All measurements must be obtained from the stated dimensions.

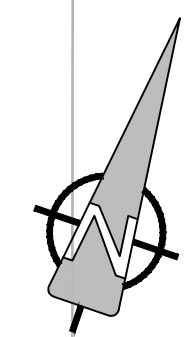
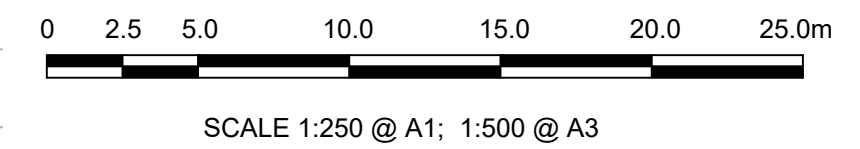




**KEY:**

	LANDS MADE AVAILABLE		PROPOSED RED COLOURED BLISTER TACTILE FOR CONTROLLED CROSSINGS
	LANDS MADE TEMPORARILY AVAILABLE		PROPOSED BUFF COLOURED BLISTER TACTILE FOR UNCONTROLLED CROSSINGS
	CYCLE TRACK / LANE		PROPOSED BUFF COLOURED LADDER TACTILE PAVING
	CARRIAGEWAY		PROPOSED BUFF COLOURED TRAMLINE TACTILE PAVING
	FOOTWAY / ISLAND / UPSTAND KERB		PROPOSED BUFF COLOURED CORDUROY WARNING TACTILE PAVING
	SHARED PATH		PROPOSED BUFF COLOURED GUIDANCE TACTILE PAVING
	LANDSCAPED AREA		PROPOSED RAMP
	PROPOSED SUDS AREA		PROPOSED WALL SECTIONS TO BE BUILT
	BUS LANE		EXISTING WALL TO BE RETAINED
	PROPOSED SIGN		PROPOSED BUS SHELTER
	EXISTING SIGN TO BE RETAINED		EXISTING RTPI TO BE RETAINED
	PROPOSED TRAFFIC SIGNAL POLE		EXISTING BIN TO BE RETAINED
	EXISTING BUS STOP POLE TO BE RELOCATED		PROPOSED BIN
	EXISTING BUS STOP POLE TO BE RETAINED		PROPOSED BENCH IN PARK AREAS
	PROPOSED ORANGE BOLLARD (RETENTION SOCKET)		PROPOSED GRASS PLAY MOUNDS IN PARK AREAS
	PROPOSED BLACK BOLLARD (RETENTION SOCKET)		PROPOSED FELLED TREE LOGS IN PARK AREAS
	PROPOSED BLACK BOLLARD (SCREW IN)		PROPOSED FEATURE PLAY BOULDERS IN PARK AREAS
	PROPOSED ORANGE BOLLARD (SCREW IN)		PROPOSED TIMBER STEPPING POSTS IN PARK AREAS
	EXISTING LAMPOST TO BE RETAINED		PROPOSED TIMBER STEPPING STILTS IN PARK AREAS
	EXISTING CCTV TO BE RETAINED		PROPOSED TIMBER BALANCING BEAMS IN PARK AREAS
	PROPOSED PUBLIC LIGHTING COLUMN (SINGLE LANTERN)		PROPOSED TOTEM SIGNAGE IN PARK AREAS
	PROPOSED PUBLIC LIGHTING COLUMN (TWIN TYPE LANTERN)		
	SAFE ROUTE TO SCHOOL ARROW MARKINGS TO BE REINSTATED		
	PROPOSED KERB		
	PROPOSED BEVEL KERB		
	EXISTING KERB (TO BE RETAINED)		

**A GENERAL ARRANGEMENT**  
 120.4 Scale: 1:250

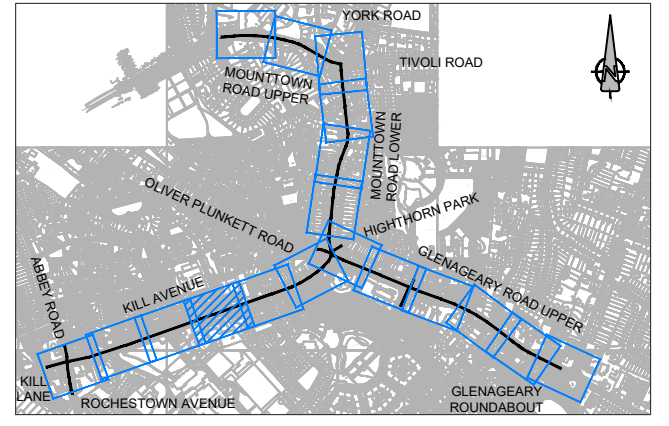


- NOTES:**
1. THIS DRAWING IS TO BE READ IN CONJUNCTION WITH ALL OTHER RELEVANT DRAWINGS, ANY DISCREPANCIES, ERRORS OR OMISSIONS TO BE BROUGHT TO THE ATTENTION OF THE DESIGNER.
  2. ALL DIMENSIONS ARE IN METERS UNLESS STATED OTHERWISE.
  3. DO NOT SCALE. ALL DIMENSIONS AND COORDINATES SHALL BE CHECKED AND CONFIRMED ON SITE.

**ISSUE/REVISION**

T01	17/07/2024	ISSUED FOR TENDER
I/R	DATE	DESCRIPTION

**KEY PLAN**



**PROJECT NUMBER**

60661468

**SHEET TITLE**

GENERAL ARRANGEMENT SHEET 4 OF 18

**SHEET NUMBER**

ACM-SLW\_ZZ-00\_XX\_00-DR-CR-0120.4

This drawing has been prepared for the use of AECOM's client. It may not be used, modified, reproduced or relied upon by third parties, except as agreed by AECOM or as required by law. AECOM accepts no responsibility, and denies any liability whatsoever, for any party that uses or relies on this drawing without AECOM's express written consent. Do not scale this document. All measurements must be obtained from the stated dimensions.



**KEY:**

	LANDS MADE AVAILABLE		PROPOSED RED COLOURED BLISTER TACTILE FOR CONTROLLED CROSSINGS
	LANDS MADE TEMPORARILY AVAILABLE		PROPOSED BUFF COLOURED BLISTER TACTILE FOR UNCONTROLLED CROSSINGS
	CYCLE TRACK / LANE		PROPOSED BUFF COLOURED LADDER TACTILE PAVING
	CARRIAGEWAY		PROPOSED BUFF COLOURED TRAMLINE TACTILE PAVING
	FOOTWAY / ISLAND / UPSTAND KERB		PROPOSED BUFF COLOURED CORDUROY WARNING TACTILE PAVING
	SHARED PATH		PROPOSED BUFF COLOURED GUIDANCE TACTILE PAVING
	LANDSCAPED AREA		PROPOSED RAMP
	PROPOSED SUDS AREA		PROPOSED WALL SECTIONS TO BE BUILT
	BUS LANE		EXISTING WALL TO BE RETAINED
	PROPOSED SIGN		PROPOSED BUS SHELTER
	EXISTING SIGN TO BE RETAINED		EXISTING RTPI TO BE RETAINED
	PROPOSED TRAFFIC SIGNAL POLE		EXISTING BIN TO BE RETAINED
	EXISTING BUS STOP POLE TO BE RELOCATED		PROPOSED BIN
	EXISTING BUS STOP POLE TO BE RETAINED		PROPOSED BENCH IN PARK AREAS
	PROPOSED ORANGE BOLLARD (RETENTION SOCKET)		PROPOSED GRASS PLAY MOUNDS IN PARK AREAS
	PROPOSED BLACK BOLLARD (RETENTION SOCKET)		PROPOSED FELLEED TREE LOGS IN PARK AREAS
	PROPOSED BLACK BOLLARD (SCREW IN)		PROPOSED FEATURE PLAY BOULDERS IN PARK AREAS
	PROPOSED ORANGE BOLLARD (SCREW IN)		PROPOSED TIMBER STEPPING POSTS IN PARK AREAS
	EXISTING LAMPPOST TO BE RETAINED		PROPOSED TIMBER STEPPING STILTS IN PARK AREAS
	EXISTING CCTV TO BE RETAINED		PROPOSED TIMBER BALANING BEAMS IN PARK AREAS
	PROPOSED PUBLIC LIGHTING COLUMN (SINGLE LANTERN)		PROPOSED TOTEM SIGNAGE IN PARK AREAS
	PROPOSED PUBLIC LIGHTING COLUMN (TWIN TYPE LANTERN)		
	SAFE ROUTE TO SCHOOL ARROW MARKINGS TO BE REINSTATED		
	PROPOSED KERB		
	PROPOSED BEVEL KERB		
	EXISTING KERB (TO BE RETAINED)		



**A GENERAL ARRANGEMENT**  
 120.5 Scale: 1:250

0 2.5 5.0 10.0 15.0 20.0 25.0m  
 SCALE 1:250 @ A1; 1:500 @ A3

**AECOM**

**PROJECT**  
 DUN LAOGHAIRE CENTRAL ACTIVE TRAVEL SCHEME

**CLIENT**

Comhairle Contae County Council

Údarás Náisiúnta Iompair  
 National Transport Authority

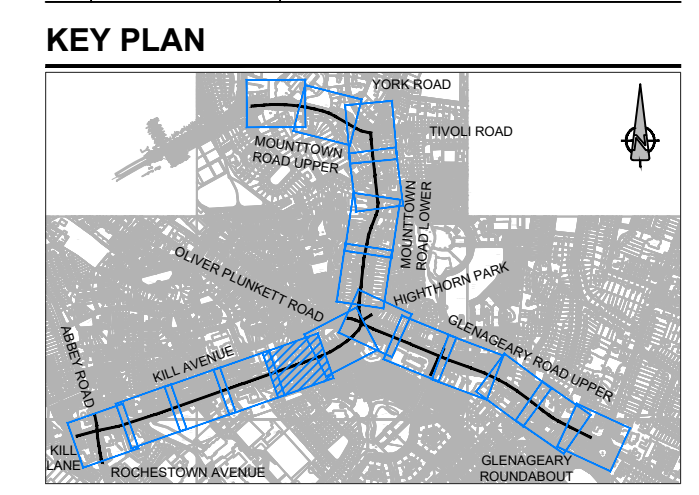
**CONSULTANT**

AECOM  
 Adelphi Plaza  
 George's Street Upper  
 Dun Laoghaire Co. Dublin  
 Tel: +353(0)1 2383100 Fax: +353(0)1 2383199  
 www.aecom.com

- NOTES:**
- THIS DRAWING IS TO BE READ IN CONJUNCTION WITH ALL OTHER RELEVANT DRAWINGS. ANY DISCREPANCIES, ERRORS OR OMISSIONS TO BE BROUGHT TO THE ATTENTION OF THE DESIGNER.
  - ALL DIMENSIONS ARE IN METERS UNLESS STATED OTHERWISE.
  - DO NOT SCALE. ALL DIMENSIONS AND COORDINATES SHALL BE CHECKED AND CONFIRMED ON SITE.

**ISSUE/REVISION**

T/1	DATE	DESCRIPTION
T01	17/07/2024	ISSUED FOR TENDER
I/R		



**PROJECT NUMBER**  
 60661468

**SHEET TITLE**  
 GENERAL ARRANGEMENT  
 SHEET 5 OF 18

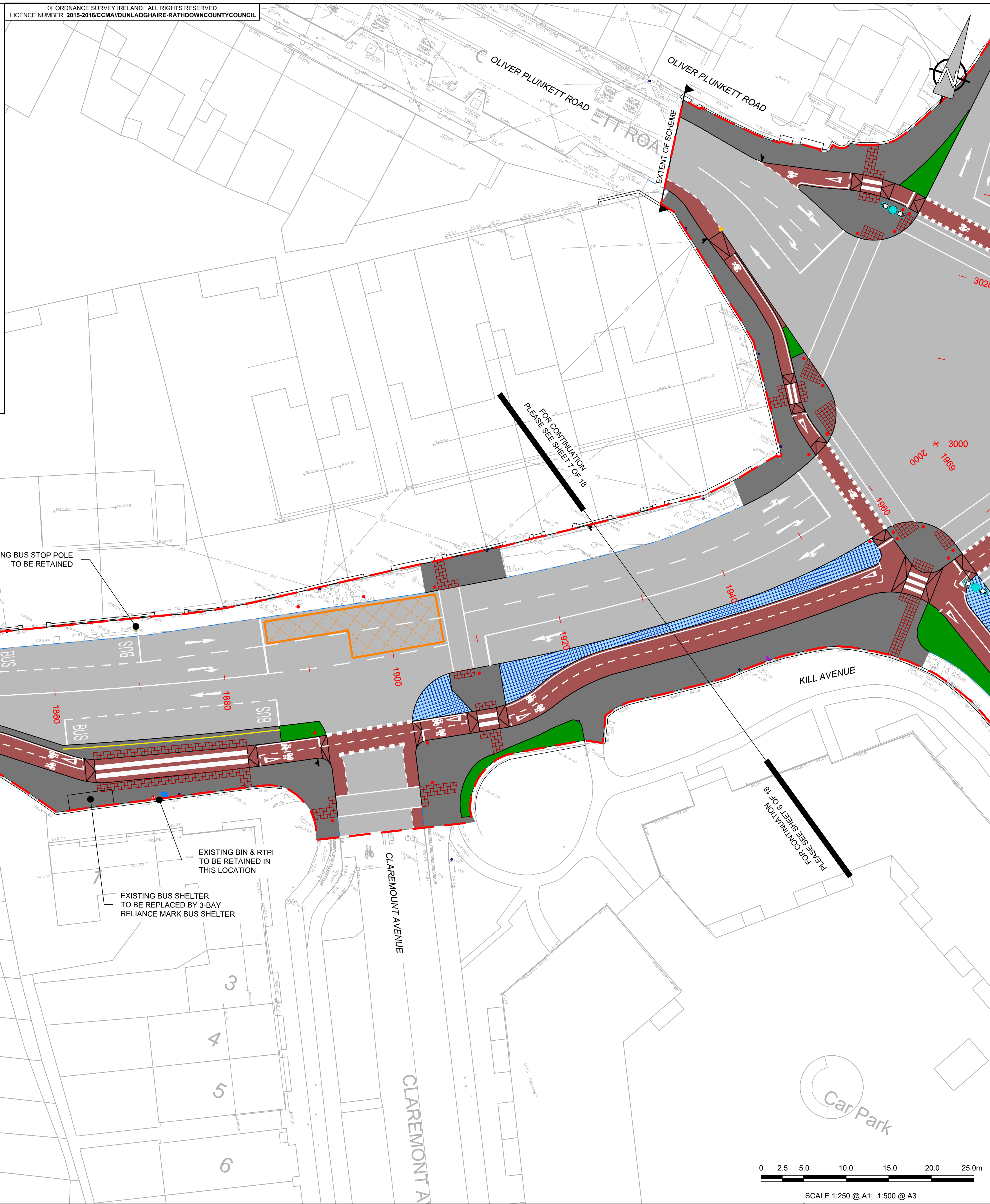
**SHEET NUMBER**  
 ACM-SLW\_ZZ-00\_XX\_00-DR-CR-0120.5

This drawing has been prepared for the use of AECOM's client. It may not be used, modified, reproduced or relied upon by third parties, except as agreed by AECOM or as required by law. AECOM accepts no responsibility, and denies any liability, whatsoever, for any party that uses or relies on this drawing without AECOM's express, written consent. Do not scale this document. All measurements must be obtained from the stated dimensions.

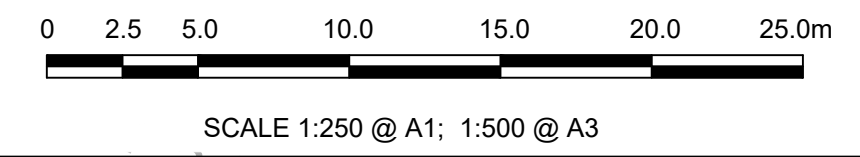


**KEY:**

	LANDS MADE AVAILABLE		PROPOSED RED COLOURED BLISTER TACTILE FOR CONTROLLED CROSSINGS
	LANDS MADE TEMPORARILY AVAILABLE		PROPOSED BUFF COLOURED BLISTER TACTILE FOR UNCONTROLLED CROSSINGS
	CYCLE TRACK / LANE		PROPOSED BUFF COLOURED LADDER TACTILE PAVING
	CARRIAGEWAY		PROPOSED BUFF COLOURED TRAMLINE TACTILE PAVING
	FOOTWAY / ISLAND / UPSTAND KERB		PROPOSED BUFF COLOURED CORDUROY WARNING TACTILE PAVING
	SHARED PATH		PROPOSED BUFF COLOURED GUIDANCE TACTILE PAVING
	LANDSCAPED AREA		PROPOSED RAMP
	PROPOSED SUDS AREA		PROPOSED WALL SECTIONS TO BE BUILT
	BUS LANE		EXISTING WALL TO BE RETAINED
	PROPOSED SIGN		PROPOSED BUS SHELTER
	EXISTING SIGN TO BE RETAINED		EXISTING RTPI TO BE RETAINED
	PROPOSED TRAFFIC SIGNAL POLE		EXISTING BIN TO BE RETAINED
	EXISTING BUS STOP POLE TO BE RELOCATED		PROPOSED BIN
	EXISTING BUS STOP POLE TO BE RETAINED		PROPOSED BENCH IN PARK AREAS
	PROPOSED ORANGE BOLLARD (RETENTION SOCKET)		PROPOSED GRASS PLAY MOUNDS IN PARK AREAS
	PROPOSED BLACK BOLLARD (RETENTION SOCKET)		PROPOSED FELLED TREE LOGS IN PARK AREAS
	PROPOSED BLACK BOLLARD (SCREW IN)		PROPOSED FEATURE PLAY BOULDERS IN PARK AREAS
	PROPOSED ORANGE BOLLARD (SCREW IN)		PROPOSED TIMBER STEPPING POSTS IN PARK AREAS
	EXISTING LAMPPOST TO BE RETAINED		PROPOSED TIMBER STEPPING STILTS IN PARK AREAS
	EXISTING LAMPPOST TO BE REINSTATED		PROPOSED TIMBER BALANING BEAMS IN PARK AREAS
	PROPOSED PUBLIC LIGHTING COLUMN (SINGLE LANTERN)		PROPOSED TOTEM SIGNAGE IN PARK AREAS
	PROPOSED PUBLIC LIGHTING COLUMN (TWIN TYPE LANTERN)		
	SAFE ROUTE TO SCHOOL ARROW MARKINGS TO BE REINSTATED		
	PROPOSED KERB		
	PROPOSED BEVEL KERB		
	EXISTING KERB (TO BE RETAINED)		



**A GENERAL ARRANGEMENT**  
 Scale: 1:250



**PROJECT**  
 DUN LAOGHAIRE CENTRAL ACTIVE TRAVEL SCHEME

**CLIENT**



**CONSULTANT**

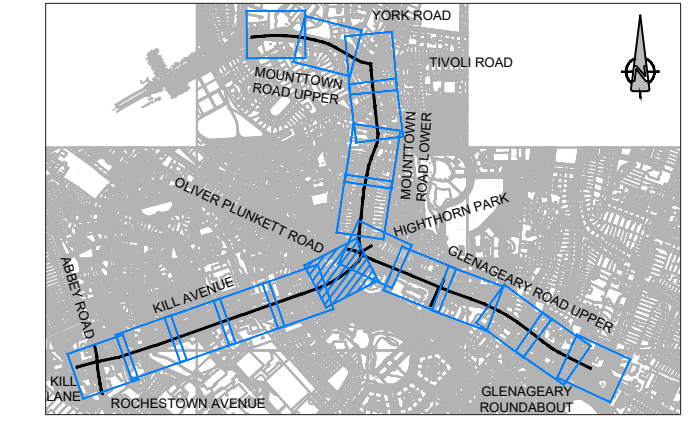
AECOM  
 Adelphi Plaza  
 George's Street Upper  
 Dun Laoghaire Co. Dublin  
 Tel: +353(0)1 2383100 Fax: +353(0)1 2383199  
 www.aecom.com

- NOTES:**
1. THIS DRAWING IS TO BE READ IN CONJUNCTION WITH ALL OTHER RELEVANT DRAWINGS, ANY DISCREPANCIES, ERRORS OR OMISSIONS TO BE BROUGHT TO THE ATTENTION OF THE DESIGNER.
  2. ALL DIMENSIONS ARE IN METERS UNLESS STATED OTHERWISE.
  3. DO NOT SCALE. ALL DIMENSIONS AND COORDINATES SHALL BE CHECKED AND CONFIRMED ON SITE.

**ISSUE/REVISION**

NO.	DATE	DESCRIPTION
T01	17/07/2024	ISSUED FOR TENDER
I/R	DATE	DESCRIPTION

**KEY PLAN**



**PROJECT NUMBER**

60661468

**SHEET TITLE**

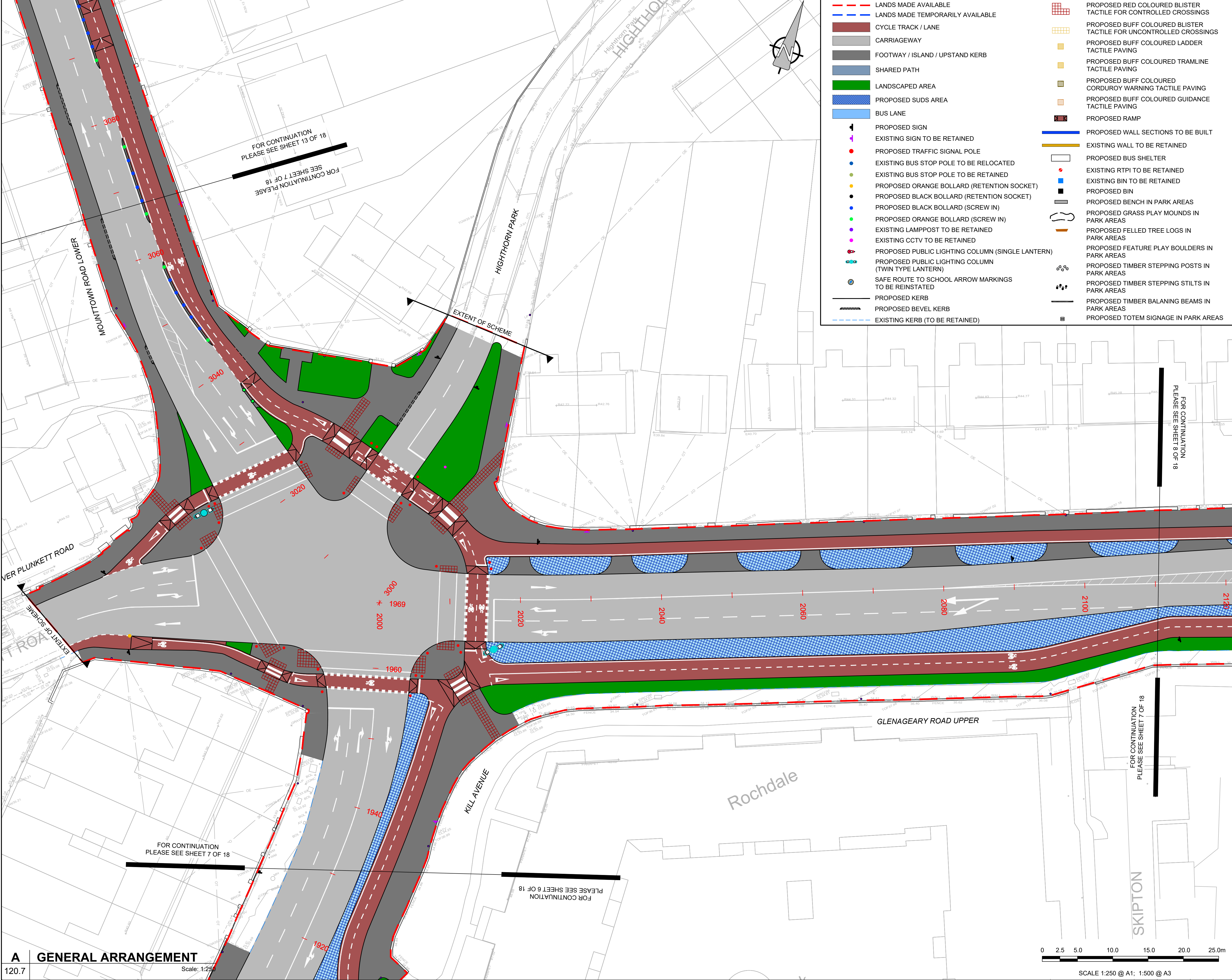
GENERAL ARRANGEMENT  
 SHEET 6 OF 18

**SHEET NUMBER**

ACM-SLW\_ZZ-00\_XX\_00-DR-CR-0120.6

This drawing has been prepared for the use of AECOM's client. It may not be used, modified, reproduced or relied upon by third parties, except as agreed by AECOM or as required by law. AECOM accepts no responsibility, and denies any liability whatsoever, to any party that uses or relies on this drawing without AECOM's express, written consent. All measurements must be obtained from the stated dimensions.





**KEY:**

	LANDS MADE AVAILABLE		PROPOSED RED COLOURED BLISTER TACTILE FOR CONTROLLED CROSSINGS
	LANDS MADE TEMPORARILY AVAILABLE		PROPOSED BUFF COLOURED BLISTER TACTILE FOR UNCONTROLLED CROSSINGS
	CYCLE TRACK / LANE		PROPOSED BUFF COLOURED LADDER TACTILE PAVING
	CARRIAGEWAY		PROPOSED BUFF COLOURED TRAMLINE TACTILE PAVING
	FOOTWAY / ISLAND / UPSTAND KERB		PROPOSED BUFF COLOURED CORDUROY WARNING TACTILE PAVING
	SHARED PATH		PROPOSED BUFF COLOURED GUIDANCE TACTILE PAVING
	LANDSCAPED AREA		PROPOSED RAMP
	PROPOSED SUDS AREA		PROPOSED WALL SECTIONS TO BE BUILT
	BUS LANE		EXISTING WALL TO BE RETAINED
	PROPOSED SIGN		PROPOSED BUS SHELTER
	EXISTING SIGN TO BE RETAINED		EXISTING RTP1 TO BE RETAINED
	PROPOSED TRAFFIC SIGNAL POLE		EXISTING BIN TO BE RETAINED
	EXISTING BUS STOP POLE TO BE RELOCATED		PROPOSED BIN
	PROPOSED ORANGE BOLLARD (RETENTION SOCKET)		PROPOSED BENCH IN PARK AREAS
	PROPOSED BLACK BOLLARD (RETENTION SOCKET)		PROPOSED GRASS PLAY MOUNDS IN PARK AREAS
	PROPOSED BLACK BOLLARD (SCREW IN)		PROPOSED FELLED TREE LOGS IN PARK AREAS
	PROPOSED ORANGE BOLLARD (SCREW IN)		PROPOSED FEATURE PLAY BOULDERS IN PARK AREAS
	EXISTING LAMPOST TO BE RETAINED		PROPOSED TIMBER STEPPING POSTS IN PARK AREAS
	EXISTING CCTV TO BE RETAINED		PROPOSED TIMBER STEPPING STILTS IN PARK AREAS
	PROPOSED PUBLIC LIGHTING COLUMN (SINGLE LANTERN)		PROPOSED TIMBER BALANING BEAMS IN PARK AREAS
	PROPOSED PUBLIC LIGHTING COLUMN (TWIN TYPE LANTERN)		PROPOSED TOTEM SIGNAGE IN PARK AREAS
	SAFE ROUTE TO SCHOOL ARROW MARKINGS TO BE REINSTATED		
	PROPOSED KERB		
	PROPOSED BEVEL KERB		
	EXISTING KERB (TO BE RETAINED)		



**PROJECT**  
 DUN LAOGHAIRE CENTRAL ACTIVE TRAVEL SCHEME

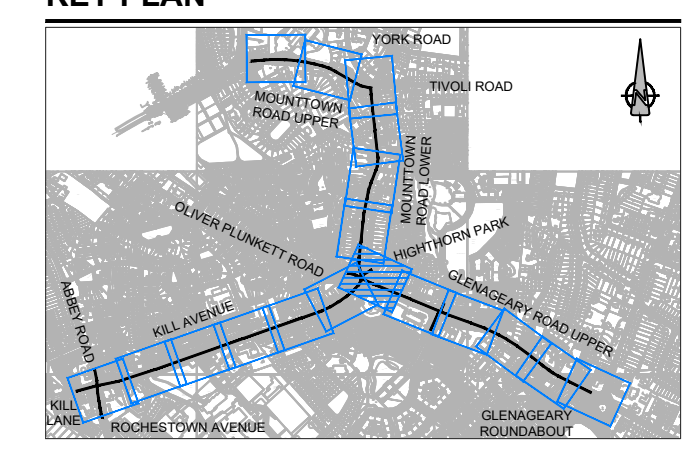


**CONSULTANT**  
 AECOM  
 Adelphi Plaza  
 George's Street Upper  
 Dun Laoghaire Co. Dublin  
 Tel: +353(0)1 2383100 Fax: +353(0)1 2383199  
 www.aecom.com

- NOTES:**
1. THIS DRAWING IS TO BE READ IN CONJUNCTION WITH ALL OTHER RELEVANT DRAWINGS. ANY DISCREPANCIES, ERRORS OR OMISSIONS TO BE BROUGHT TO THE ATTENTION OF THE DESIGNER.
  2. ALL DIMENSIONS ARE IN METERS UNLESS STATED OTHERWISE.
  3. DO NOT SCALE. ALL DIMENSIONS AND COORDINATES SHALL BE CHECKED AND CONFIRMED ON SITE.

**ISSUE/REVISION**

T/O	DATE	DESCRIPTION
T01	17/07/2024	ISSUED FOR TENDER
I/R		



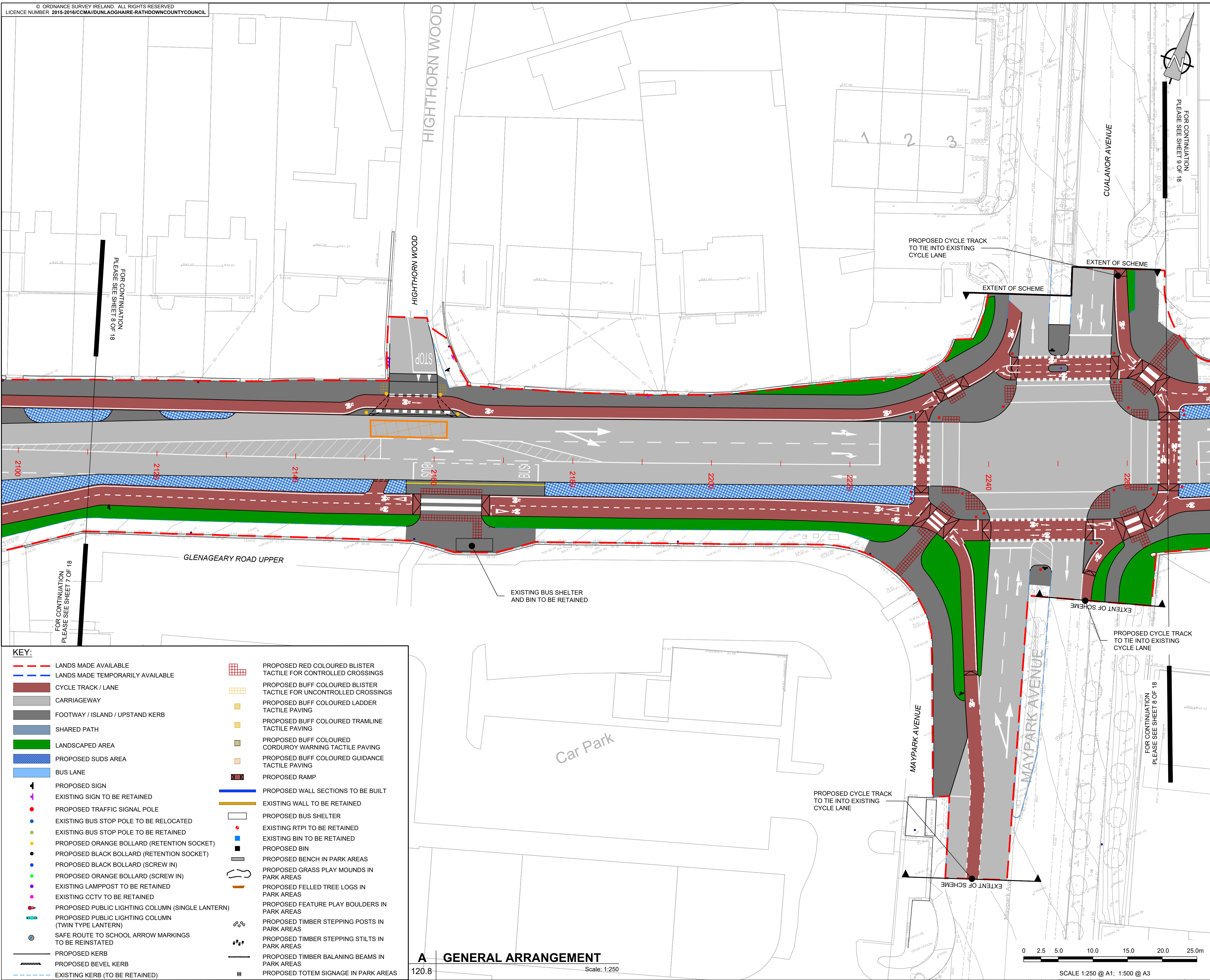
**PROJECT NUMBER**  
 60661468

**SHEET TITLE**  
 GENERAL ARRANGEMENT SHEET 7 OF 18

**SHEET NUMBER**  
 ACM-SLW\_ZZ-00\_XX\_00-DR-CR-0120.7

This drawing has been prepared for the use of AECOM's client. It may not be used, modified, reproduced or relied upon by third parties, except as agreed by AECOM or as required by law. AECOM accepts no responsibility, and denies any liability, whatsoever, for any party that uses or relies on this drawing without AECOM's express, written consent. All measurements must be obtained from the stated dimensions.





**KEY:**

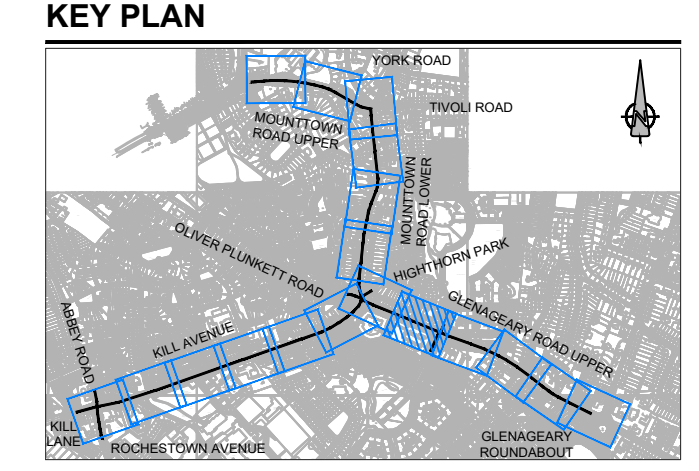
	LANDS MADE AVAILABLE		PROPOSED RED COLOURED BLISTER TACTILE FOR CONTROLLED CROSSINGS
	LANDS MADE TEMPORARILY AVAILABLE		PROPOSED BUFF COLOURED BLISTER TACTILE FOR UNCONTROLLED CROSSINGS
	CYCLE TRACK / LANE		PROPOSED BUFF COLOURED LADDER TACTILE PAVING
	CARRIAGEWAY		PROPOSED BUFF COLOURED TRAMLINE TACTILE PAVING
	FOOTWAY / ISLAND / UPSTAND KERB		PROPOSED BUFF COLOURED CORDUROY WARNING TACTILE PAVING
	SHARED PATH		PROPOSED BUFF COLOURED GUIDANCE TACTILE PAVING
	LANDSCAPED AREA		PROPOSED RAMP
	PROPOSED SUDS AREA		PROPOSED WALL SECTIONS TO BE BUILT
	BUS LANE		EXISTING WALL TO BE RETAINED
	PROPOSED SIGN		PROPOSED BUS SHELTER
	EXISTING SIGN TO BE RETAINED		EXISTING RTPI TO BE RETAINED
	PROPOSED TRAFFIC SIGNAL POLE		EXISTING BIN TO BE RETAINED
	EXISTING BUS STOP POLE TO BE RELOCATED		PROPOSED BENCH IN PARK AREAS
	EXISTING BUS STOP POLE TO BE RETAINED		PROPOSED GRASS PLAY MOUNDS IN PARK AREAS
	PROPOSED ORANGE BOLLARD (RETENTION SOCKET)		PROPOSED FELLED TREE LOGS IN PARK AREAS
	PROPOSED BLACK BOLLARD (RETENTION SOCKET)		PROPOSED FEATURE PLAY BOULDERS IN PARK AREAS
	PROPOSED BLACK BOLLARD (SCREW IN)		PROPOSED TIMBER STEPPING POSTS IN PARK AREAS
	PROPOSED ORANGE BOLLARD (SCREW IN)		PROPOSED TIMBER STEPPING STILTS IN PARK AREAS
	EXISTING LAMPOST TO BE RETAINED		PROPOSED TIMBER BALANING BEAMS IN PARK AREAS
	EXISTING CCTV TO BE RETAINED		PROPOSED TOTEM SIGNAGE IN PARK AREAS
	PROPOSED PUBLIC LIGHTING COLUMN (SINGLE LANTERN)		
	PROPOSED PUBLIC LIGHTING COLUMN (TWIN TYPE LANTERN)		
	SAFE ROUTE TO SCHOOL ARROW MARKINGS TO BE REINSTATED		
	PROPOSED KERB		
	PROPOSED BEVEL KERB		
	EXISTING KERB (TO BE RETAINED)		

**A GENERAL ARRANGEMENT**  
 120.8  
 Scale: 1:250

- NOTES:**
1. THIS DRAWING IS TO BE READ IN CONJUNCTION WITH ALL OTHER RELEVANT DRAWINGS, ANY DISCREPANCIES, ERRORS OR OMISSIONS TO BE BROUGHT TO THE ATTENTION OF THE DESIGNER.
  2. ALL DIMENSIONS ARE IN METERS UNLESS STATED OTHERWISE.
  3. DO NOT SCALE. ALL DIMENSIONS AND COORDINATES SHALL BE CHECKED AND CONFIRMED ON SITE.

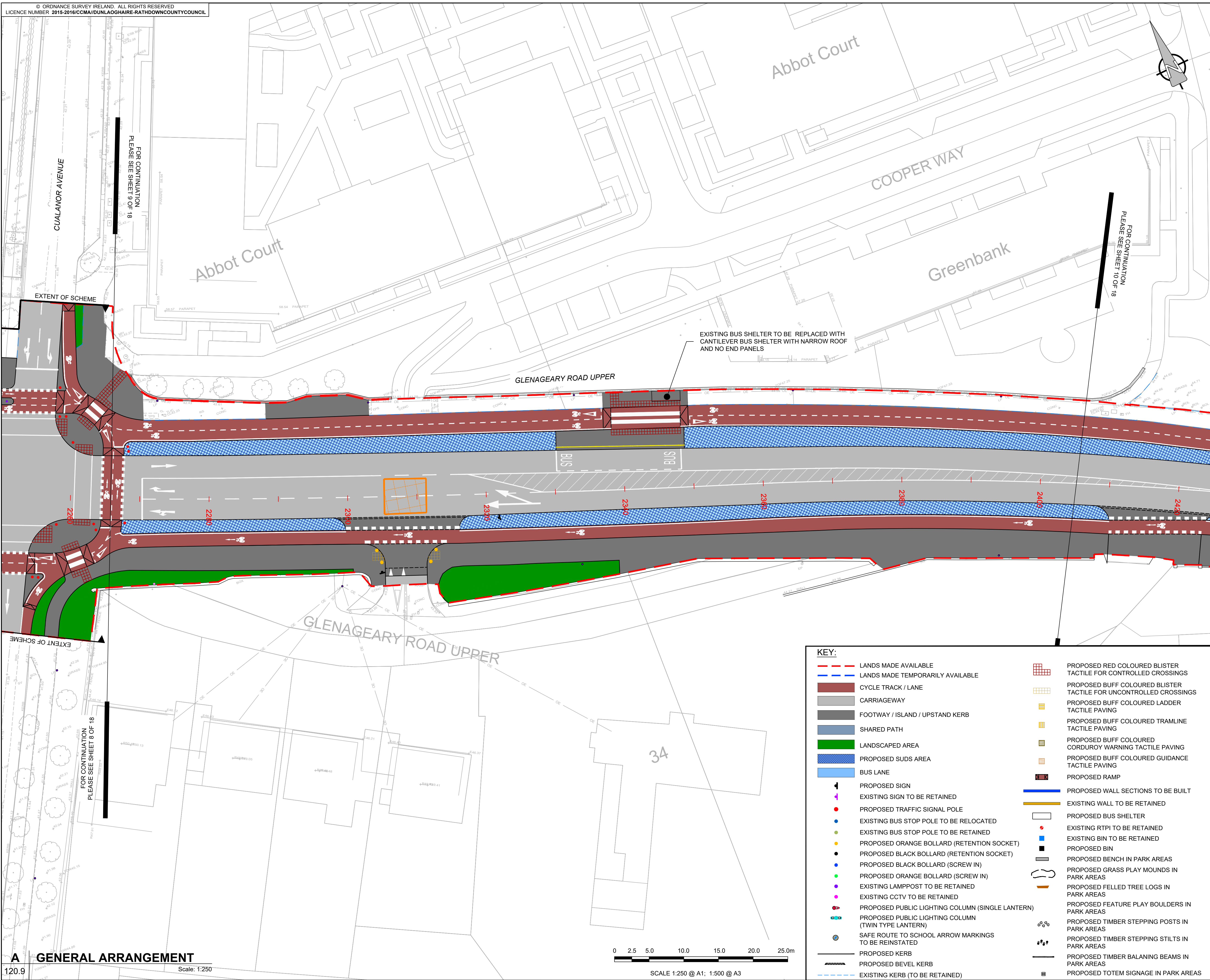
**ISSUE/REVISION**

T/	R	DATE	DESCRIPTION
T01		17/07/2024	ISSUED FOR TENDER



This drawing has been prepared for the use of AECOM's client. It may not be used, modified, reproduced or relied upon by third parties, except as agreed by AECOM or as required by law. AECOM accepts no responsibility, and denies any liability whatsoever, to any party that uses or relies on this drawing without AECOM's express, written consent. Do not scale this document. All measurements must be obtained from the stated dimensions.





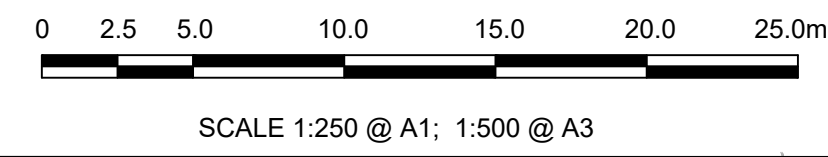
EXISTING BUS SHELTER TO BE REPLACED WITH CANTILEVER BUS SHELTER WITH NARROW ROOF AND NO END PANELS

FOR CONTINUATION  
PLEASE SEE SHEET 9 OF 18

FOR CONTINUATION  
PLEASE SEE SHEET 10 OF 18

**KEY:**

	LANDS MADE AVAILABLE		PROPOSED RED COLOURED BLISTER TACTILE FOR CONTROLLED CROSSINGS
	LANDS MADE TEMPORARILY AVAILABLE		PROPOSED BUFF COLOURED BLISTER TACTILE FOR UNCONTROLLED CROSSINGS
	CYCLE TRACK / LANE		PROPOSED BUFF COLOURED LADDER TACTILE PAVING
	CARRIAGEWAY		PROPOSED BUFF COLOURED TRAMLINE TACTILE PAVING
	FOOTWAY / ISLAND / UPSTAND KERB		PROPOSED BUFF COLOURED CORDUROY WARNING TACTILE PAVING
	SHARED PATH		PROPOSED BUFF COLOURED GUIDANCE TACTILE PAVING
	LANDSCAPED AREA		PROPOSED RAMP
	PROPOSED SUDS AREA		PROPOSED WALL SECTIONS TO BE BUILT
	BUS LANE		EXISTING WALL TO BE RETAINED
	PROPOSED SIGN		PROPOSED BUS SHELTER
	EXISTING SIGN TO BE RETAINED		EXISTING RTP1 TO BE RETAINED
	PROPOSED TRAFFIC SIGNAL POLE		EXISTING BIN TO BE RETAINED
	EXISTING BUS STOP POLE TO BE RELOCATED		PROPOSED BIN
	PROPOSED ORANGE BOLLARD (RETENTION SOCKET)		PROPOSED BENCH IN PARK AREAS
	PROPOSED BLACK BOLLARD (RETENTION SOCKET)		PROPOSED GRASS PLAY MOUNDS IN PARK AREAS
	PROPOSED BLACK BOLLARD (SCREW IN)		PROPOSED FELLED TREE LOGS IN PARK AREAS
	PROPOSED ORANGE BOLLARD (SCREW IN)		PROPOSED FEATURE PLAY BOULDERS IN PARK AREAS
	EXISTING LAMPOST TO BE RETAINED		PROPOSED TIMBER STEPPING POSTS IN PARK AREAS
	EXISTING CCTV TO BE RETAINED		PROPOSED TIMBER STEPPING STILTS IN PARK AREAS
	PROPOSED PUBLIC LIGHTING COLUMN (SINGLE LANTERN)		PROPOSED TIMBER BALANING BEAMS IN PARK AREAS
	PROPOSED PUBLIC LIGHTING COLUMN (TWIN TYPE LANTERN)		PROPOSED TOTEM SIGNAGE IN PARK AREAS
	SAFE ROUTE TO SCHOOL ARROW MARKINGS TO BE REINSTATED		
	PROPOSED KERB		
	PROPOSED BEVEL KERB		
	EXISTING KERB (TO BE RETAINED)		

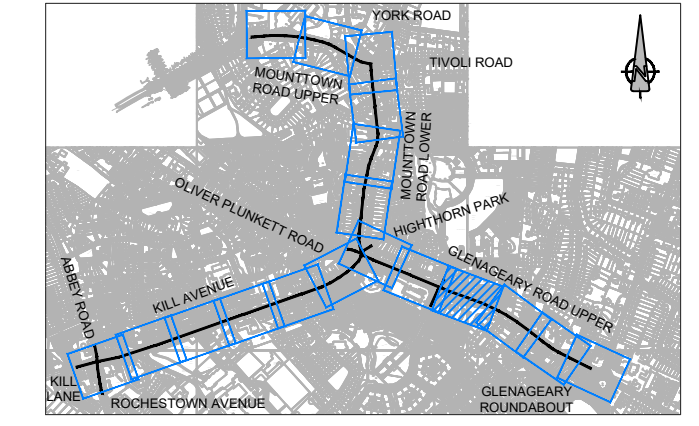


**A GENERAL ARRANGEMENT**  
Scale: 1:250

**ISSUE/REVISION**

T/O	DATE	DESCRIPTION
T01	17/07/2024	ISSUED FOR TENDER
I/R		

**KEY PLAN**



**PROJECT NUMBER**

60661468

**SHEET TITLE**

GENERAL ARRANGEMENT  
SHEET 9 OF 18

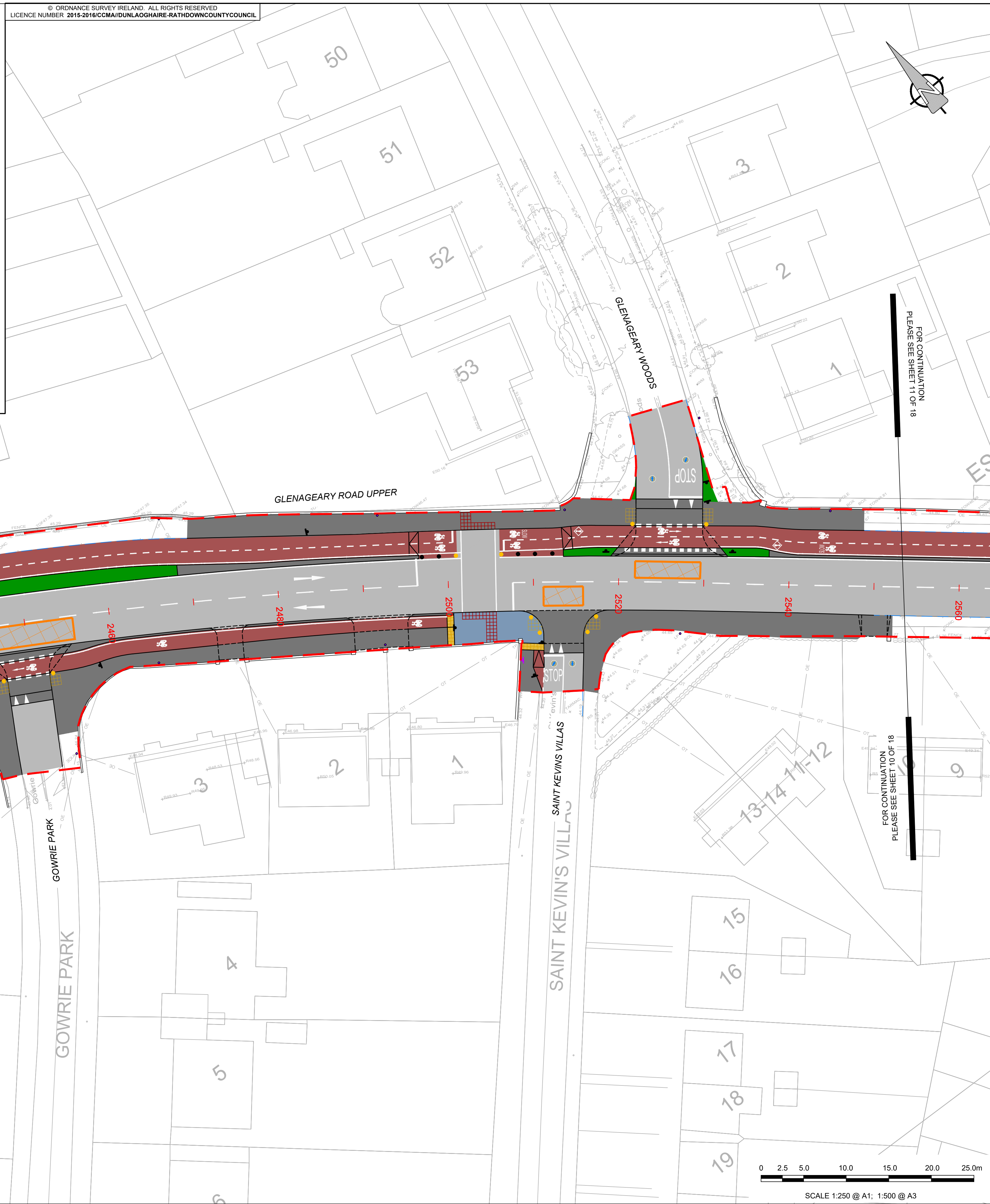
**SHEET NUMBER**

ACM-SLW\_ZZ-00\_XX\_00-DR-CR-0120.9

This drawing has been prepared for the use of AECOM's client. It may not be used, modified, reproduced or relied upon by third parties, except as agreed by AECOM or as required by law. AECOM accepts no responsibility, and denies any liability whatsoever, to any party that uses or relies on this drawing without AECOM's express written consent. Do not scale this document. All measurements must be obtained from the stated dimensions.



KEY:			
	LANDS MADE AVAILABLE		PROPOSED RED COLOURED BLISTER TACTILE FOR CONTROLLED CROSSINGS
	LANDS MADE TEMPORARILY AVAILABLE		PROPOSED BUFF COLOURED BLISTER TACTILE FOR UNCONTROLLED CROSSINGS
	CYCLE TRACK / LANE		PROPOSED BUFF COLOURED LADDER TACTILE PAVING
	CARRIAGEWAY		PROPOSED BUFF COLOURED TRAMLINE TACTILE PAVING
	FOOTWAY / ISLAND / UPSTAND KERB		PROPOSED BUFF COLOURED CORDUROY WARNING TACTILE PAVING
	SHARED PATH		PROPOSED BUFF COLOURED GUIDANCE TACTILE PAVING
	LANDSCAPED AREA		PROPOSED RAMP
	PROPOSED SUDS AREA		PROPOSED WALL SECTIONS TO BE BUILT
	BUS LANE		EXISTING WALL TO BE RETAINED
	PROPOSED SIGN		PROPOSED BUS SHELTER
	EXISTING SIGN TO BE RETAINED		EXISTING RTPI TO BE RETAINED
	PROPOSED TRAFFIC SIGNAL POLE		EXISTING BIN TO BE RETAINED
	EXISTING BUS STOP POLE TO BE RELOCATED		PROPOSED BIN
	EXISTING BUS STOP POLE TO BE RETAINED		PROPOSED BENCH IN PARK AREAS
	PROPOSED ORANGE BOLLARD (RETENTION SOCKET)		PROPOSED GRASS PLAY MOUNDS IN PARK AREAS
	PROPOSED BLACK BOLLARD (RETENTION SOCKET)		PROPOSED FELLEED TREE LOGS IN PARK AREAS
	PROPOSED BLACK BOLLARD (SCREW IN)		PROPOSED FEATURE PLAY BOULDERS IN PARK AREAS
	PROPOSED ORANGE BOLLARD (SCREW IN)		PROPOSED TIMBER STEPPING POSTS IN PARK AREAS
	EXISTING LAMPOST TO BE RETAINED		PROPOSED TIMBER STEPPING STILTS IN PARK AREAS
	EXISTING LAMPOST TO BE RELOCATED		PROPOSED TIMBER BALANING BEAMS IN PARK AREAS
	PROPOSED PUBLIC LIGHTING COLUMN (SINGLE LANTERN)		PROPOSED TOTEM SIGNAGE IN PARK AREAS
	PROPOSED PUBLIC LIGHTING COLUMN (TWIN TYPE LANTERN)		
	SAFE ROUTE TO SCHOOL ARROW MARKINGS TO BE REINSTATED		
	PROPOSED KERB		
	PROPOSED BEVEL KERB		
	EXISTING KERB (TO BE RETAINED)		



FOR CONTINUATION  
 PLEASE SEE SHEET 11 OF 18

FOR CONTINUATION  
 PLEASE SEE SHEET 10 OF 18

FOR CONTINUATION  
 PLEASE SEE SHEET 9 OF 18

This drawing has been prepared for the use of AECOM's client. It may not be used, modified, reproduced or relied upon by third parties, except as agreed by AECOM or as required by law. AECOM accepts no responsibility, and denies any liability whatsoever, for any party that uses or relies on this drawing without AECOM's express, written consent. All measurements must be obtained from the stated dimensions.

**AECOM**

PROJECT  
**DUN LAOGHAIRE CENTRAL ACTIVE TRAVEL SCHEME**

CLIENT  
  
 Comhairle Contae County Council

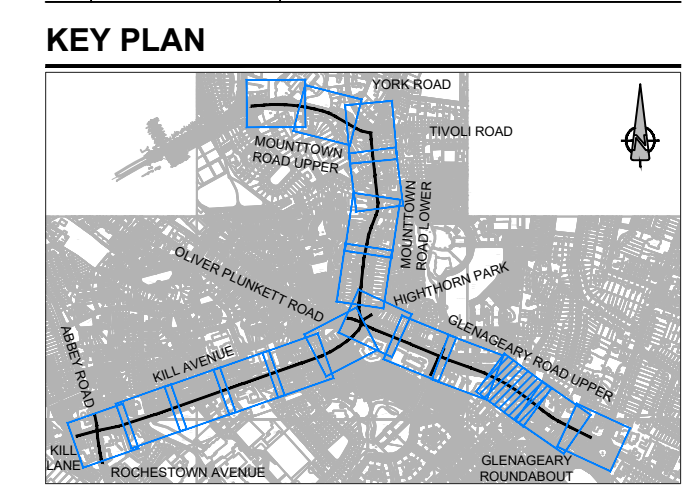
Údarás Náisiúnta Iompair  
 National Transport Authority

CONSULTANT  
 AECOM  
 Adelphi Plaza  
 George's Street Upper  
 Dun Laoghaire Co. Dublin  
 Tel: +353(0)1 2383100 Fax: +353(0)1 2383199  
 www.aecom.com

- NOTES:
- THIS DRAWING IS TO BE READ IN CONJUNCTION WITH ALL OTHER RELEVANT DRAWINGS, ANY DISCREPANCIES, ERRORS OR OMISSIONS TO BE BROUGHT TO THE ATTENTION OF THE DESIGNER.
  - ALL DIMENSIONS ARE IN METERS UNLESS STATED OTHERWISE.
  - DO NOT SCALE. ALL DIMENSIONS AND COORDINATES SHALL BE CHECKED AND CONFIRMED ON SITE.

ISSUE/REVISION

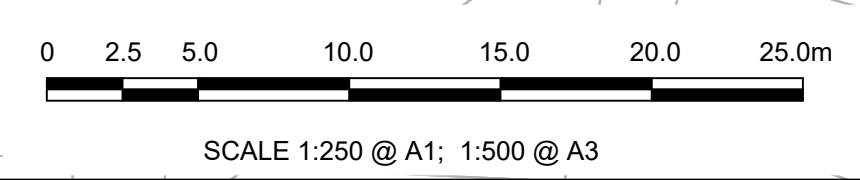
NO.	DATE	DESCRIPTION
T01	17/07/2024	ISSUED FOR TENDER
I/R	DATE	DESCRIPTION



PROJECT NUMBER  
 60661468

SHEET TITLE  
 GENERAL ARRANGEMENT  
 SHEET 10 OF 18

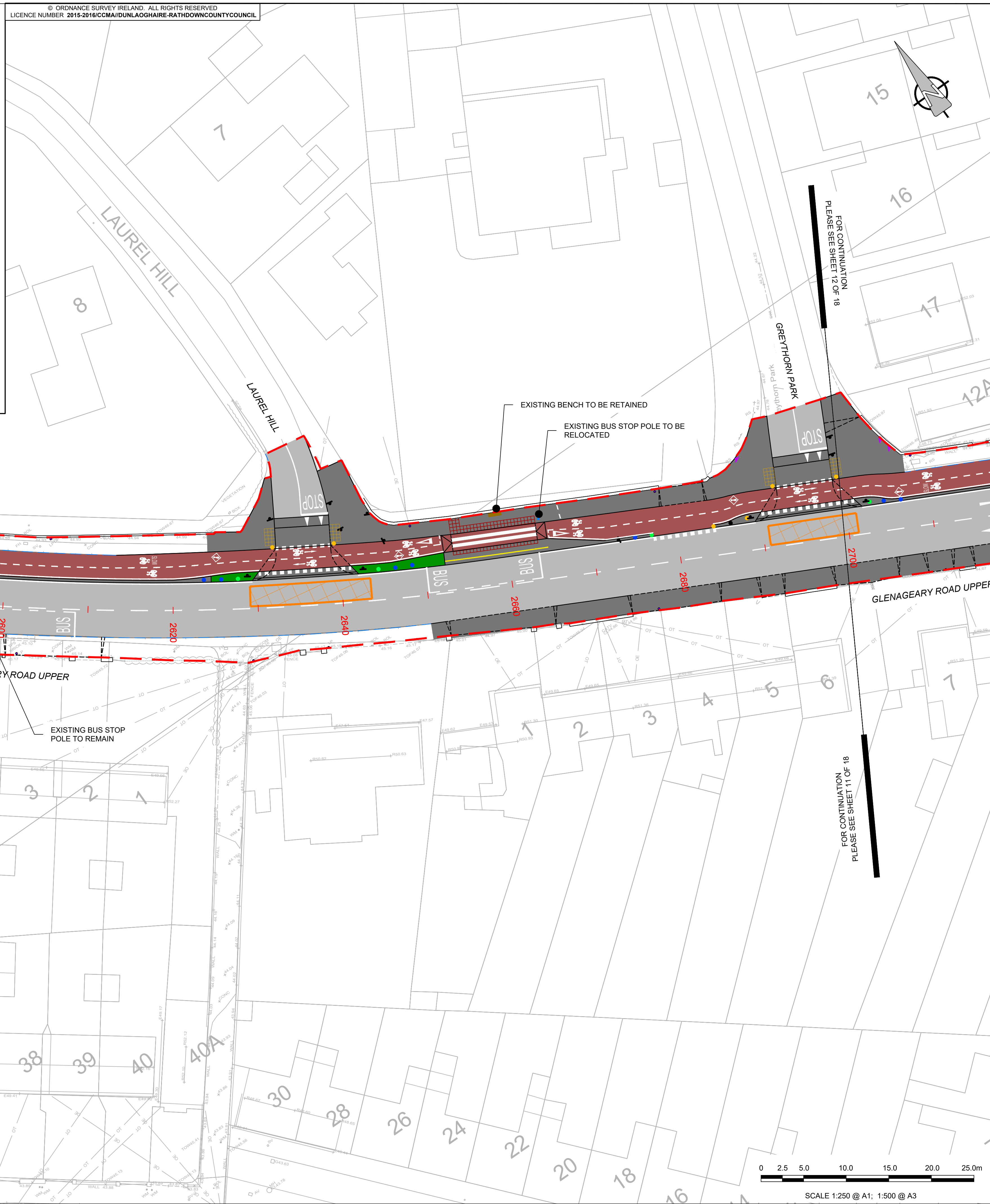
SHEET NUMBER  
 ACM-SLW\_ZZ-00\_XX\_00-DR-CR-0120.10





**KEY:**

	LANDS MADE AVAILABLE		PROPOSED RED COLOURED BLISTER TACTILE FOR CONTROLLED CROSSINGS
	LANDS MADE TEMPORARILY AVAILABLE		PROPOSED BUFF COLOURED BLISTER TACTILE FOR UNCONTROLLED CROSSINGS
	CYCLE TRACK / LANE		PROPOSED BUFF COLOURED LADDER TACTILE PAVING
	CARRIAGEWAY		PROPOSED BUFF COLOURED TRAMLINE TACTILE PAVING
	FOOTWAY / ISLAND / UPSTAND KERB		PROPOSED BUFF COLOURED CORDUROY WARNING TACTILE PAVING
	SHARED PATH		PROPOSED BUFF COLOURED GUIDANCE TACTILE PAVING
	LANDSCAPED AREA		PROPOSED RAMP
	PROPOSED SUDS AREA		PROPOSED WALL SECTIONS TO BE BUILT
	BUS LANE		EXISTING WALL TO BE RETAINED
	PROPOSED SIGN		PROPOSED BUS SHELTER
	EXISTING SIGN TO BE RETAINED		EXISTING RTPI TO BE RETAINED
	PROPOSED TRAFFIC SIGNAL POLE		EXISTING BIN TO BE RETAINED
	EXISTING BUS STOP POLE TO BE RELOCATED		PROPOSED BIN
	EXISTING BUS STOP POLE TO BE RETAINED		PROPOSED BENCH IN PARK AREAS
	PROPOSED ORANGE BOLLARD (RETENTION SOCKET)		PROPOSED GRASS PLAY MOUNDS IN PARK AREAS
	PROPOSED BLACK BOLLARD (RETENTION SOCKET)		PROPOSED FELLED TREE LOGS IN PARK AREAS
	PROPOSED BLACK BOLLARD (SCREW IN)		PROPOSED FEATURE PLAY BOULDERS IN PARK AREAS
	PROPOSED ORANGE BOLLARD (SCREW IN)		PROPOSED TIMBER STEPPING POSTS IN PARK AREAS
	EXISTING LAMPPOST TO BE RETAINED		PROPOSED TIMBER STEPPING STILTS IN PARK AREAS
	EXISTING LAMPPOST TO BE REINSTATED		PROPOSED TIMBER BALANING BEAMS IN PARK AREAS
	PROPOSED PUBLIC LIGHTING COLUMN (SINGLE LANTERN)		PROPOSED TOTEM SIGNAGE IN PARK AREAS
	PROPOSED PUBLIC LIGHTING COLUMN (TWIN TYPE LANTERN)		
	EXISTING CCTV TO BE RETAINED		
	PROPOSED SAFE ROUTE TO SCHOOL ARROW MARKINGS TO BE REINSTATED		
	PROPOSED KERB		
	PROPOSED BEVEL KERB		
	EXISTING KERB (TO BE RETAINED)		



**PROJECT**  
 DUN LAOGHAIRE CENTRAL  
 ACTIVE TRAVEL SCHEME

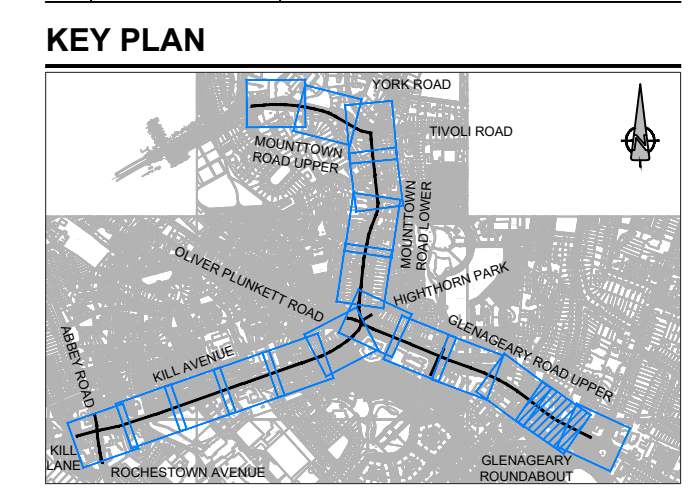


**CONSULTANT**  
 AECOM  
 Adelphi Plaza  
 George's Street Upper  
 Dun Laoghaire Co. Dublin  
 Tel: +353(0)1 2383100 Fax: +353(0)1 2383199  
 www.aecom.com

- NOTES:**
1. THIS DRAWING IS TO BE READ IN CONJUNCTION WITH ALL OTHER RELEVANT DRAWINGS, ANY DISCREPANCIES, ERRORS OR OMISSIONS TO BE BROUGHT TO THE ATTENTION OF THE DESIGNER.
  2. ALL DIMENSIONS ARE IN METERS UNLESS STATED OTHERWISE.
  3. DO NOT SCALE. ALL DIMENSIONS AND COORDINATES SHALL BE CHECKED AND CONFIRMED ON SITE.

**ISSUE/REVISION**

NO.	DATE	DESCRIPTION
T01	17/07/2024	ISSUED FOR TENDER
I/R	DATE	DESCRIPTION



**PROJECT NUMBER**  
 60661468

**SHEET TITLE**  
 GENERAL ARRANGEMENT  
 SHEET 11 OF 18

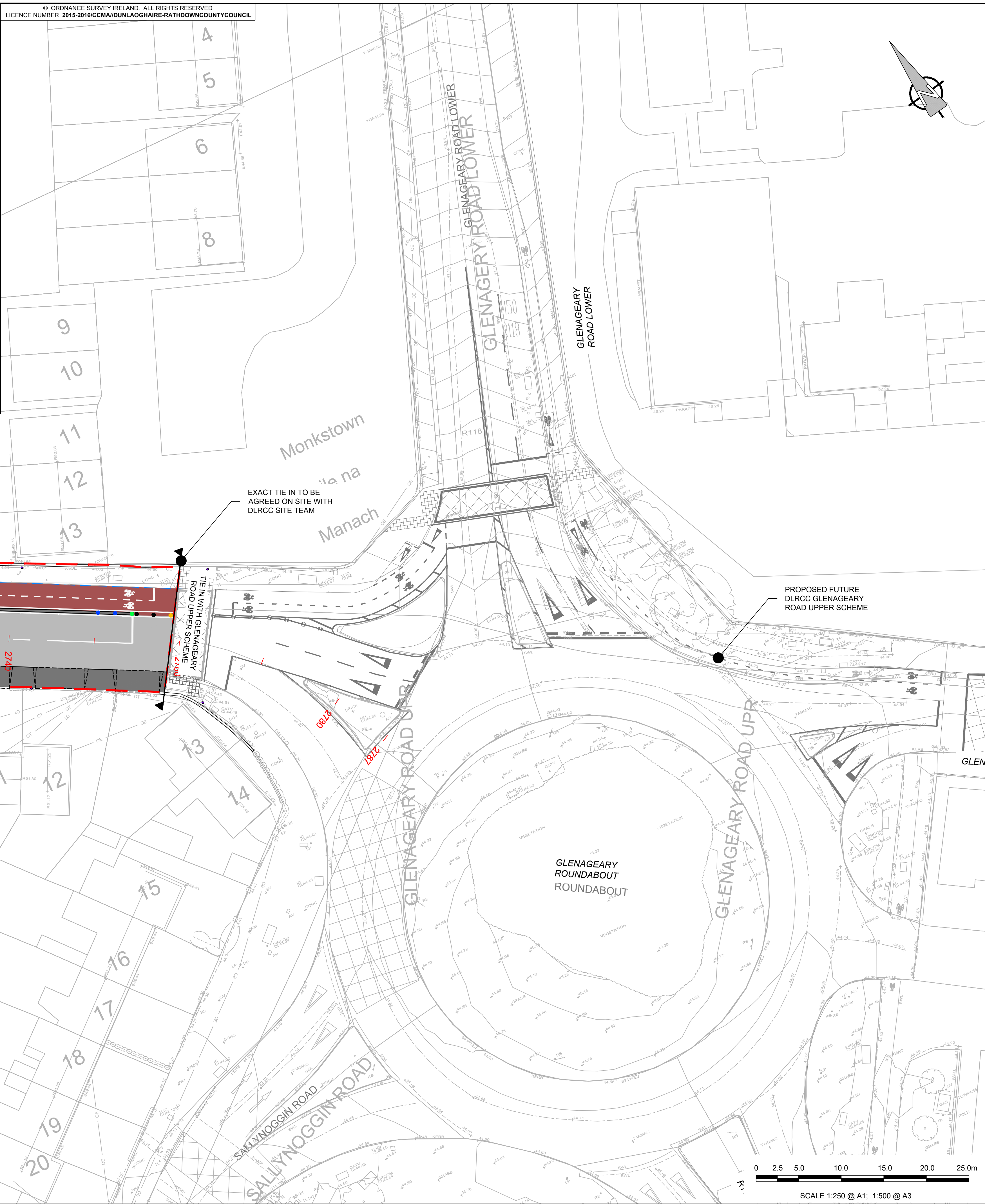
**SHEET NUMBER**  
 ACM-SLW\_ZZ-00\_XX\_00-DR-CR-0120.11

This drawing has been prepared for the use of AECOM's client. It may not be used, modified, reproduced or relied upon by third parties, except as agreed by AECOM or as required by law. AECOM accepts no responsibility, and denies any liability, whatsoever, to any party that uses or relies on this drawing without AECOM's express, written consent. Do not scale this document. All measurements must be obtained from the stated dimensions.



**KEY:**

	LANDS MADE AVAILABLE		PROPOSED RED COLOURED BLISTER TACTILE FOR CONTROLLED CROSSINGS
	LANDS MADE TEMPORARILY AVAILABLE		PROPOSED BUFF COLOURED BLISTER TACTILE FOR UNCONTROLLED CROSSINGS
	CYCLE TRACK / LANE		PROPOSED BUFF COLOURED LADDER TACTILE PAVING
	CARRIAGEWAY		PROPOSED BUFF COLOURED TRAMLINE TACTILE PAVING
	FOOTWAY / ISLAND / UPSTAND KERB		PROPOSED BUFF COLOURED CORDUROY WARNING TACTILE PAVING
	SHARED PATH		PROPOSED BUFF COLOURED GUIDANCE TACTILE PAVING
	LANDSCAPED AREA		PROPOSED RAMP
	PROPOSED SUDS AREA		PROPOSED WALL SECTIONS TO BE BUILT
	BUS LANE		EXISTING WALL TO BE RETAINED
	PROPOSED SIGN		PROPOSED BUS SHELTER
	EXISTING SIGN TO BE RETAINED		EXISTING RTPI TO BE RETAINED
	PROPOSED TRAFFIC SIGNAL POLE		EXISTING BIN TO BE RETAINED
	EXISTING BUS STOP POLE TO BE RELOCATED		PROPOSED BIN
	EXISTING BUS STOP POLE TO BE RETAINED		PROPOSED BENCH IN PARK AREAS
	PROPOSED ORANGE BOLLARD (RETENTION SOCKET)		PROPOSED GRASS PLAY MOUNDS IN PARK AREAS
	PROPOSED BLACK BOLLARD (RETENTION SOCKET)		PROPOSED FELLED TREE LOGS IN PARK AREAS
	PROPOSED BLACK BOLLARD (SCREW IN)		PROPOSED FEATURE PLAY BOULDERS IN PARK AREAS
	PROPOSED ORANGE BOLLARD (SCREW IN)		PROPOSED TIMBER STEPPING POSTS IN PARK AREAS
	EXISTING LAMPOST TO BE RETAINED		PROPOSED TIMBER STEPPING STILTS IN PARK AREAS
	EXISTING CCTV TO BE RETAINED		PROPOSED TIMBER BALANING BEAMS IN PARK AREAS
	PROPOSED PUBLIC LIGHTING COLUMN (SINGLE LANTERN)		PROPOSED TOTEM SIGNAGE IN PARK AREAS
	PROPOSED PUBLIC LIGHTING COLUMN (TWIN TYPE LANTERN)		
	SAFE ROUTE TO SCHOOL ARROW MARKINGS TO BE REINSTATED		
	PROPOSED KERB		
	PROPOSED BEVEL KERB		
	EXISTING KERB (TO BE RETAINED)		



**PROJECT**  
 DUN LAOGHAIRE CENTRAL ACTIVE TRAVEL SCHEME

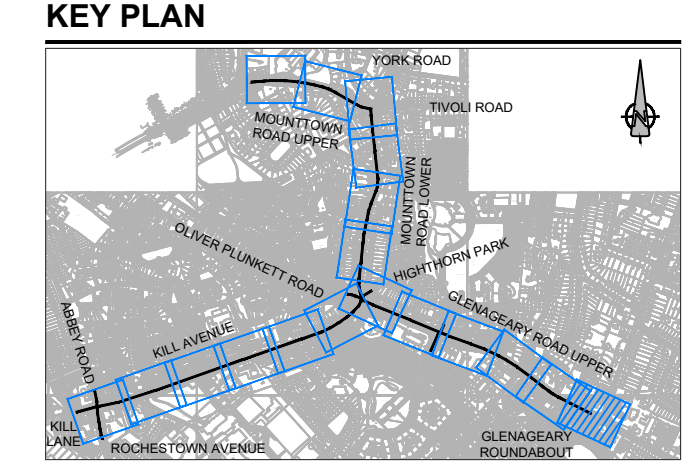


**CONSULTANT**  
 AECOM  
 Adelphi Plaza  
 George's Street Upper  
 Dun Laoghaire Co. Dublin  
 Tel: +353(0)1 2383100 Fax: +353(0)1 2383199  
 www.aecom.com

- NOTES:**
1. THIS DRAWING IS TO BE READ IN CONJUNCTION WITH ALL OTHER RELEVANT DRAWINGS, ANY DISCREPANCIES, ERRORS OR OMISSIONS TO BE BROUGHT TO THE ATTENTION OF THE DESIGNER.
  2. ALL DIMENSIONS ARE IN METERS UNLESS STATED OTHERWISE.
  3. DO NOT SCALE. ALL DIMENSIONS AND COORDINATES SHALL BE CHECKED AND CONFIRMED ON SITE.

**ISSUE/REVISION**

I/R	DATE	DESCRIPTION
T01	17/07/2024	ISSUED FOR TENDER



**PROJECT NUMBER**  
 60661468

**SHEET TITLE**  
 GENERAL ARRANGEMENT  
 SHEET 12 OF 18

**SHEET NUMBER**  
 ACM-SLW\_ZZ-00\_XX\_00-DR-CR-0120.12

This drawing has been prepared for the use of AECOM's client. It may not be used, modified, reproduced or relied upon by third parties, except as agreed by AECOM or as required by law. AECOM accepts no responsibility, and denies any liability, whatsoever, to any party that uses or relies on this drawing without AECOM's express, written consent. Do not scale this document. All measurements must be obtained from the stated dimensions.



**KEY:**

	LANDS MADE AVAILABLE		PROPOSED RED COLOURED BLISTER TACTILE FOR CONTROLLED CROSSINGS
	LANDS MADE TEMPORARILY AVAILABLE		PROPOSED BUFF COLOURED BLISTER TACTILE FOR UNCONTROLLED CROSSINGS
	CYCLE TRACK / LANE		PROPOSED BUFF COLOURED LADDER TACTILE PAVING
	CARRIAGEWAY		PROPOSED BUFF COLOURED TRAMLINE TACTILE PAVING
	FOOTWAY / ISLAND / UPSTAND KERB		PROPOSED BUFF COLOURED CORDUROY WARNING TACTILE PAVING
	SHARED PATH		PROPOSED BUFF COLOURED GUIDANCE TACTILE PAVING
	LANDSCAPED AREA		PROPOSED RAMP
	PROPOSED SUDS AREA		PROPOSED WALL SECTIONS TO BE BUILT
	BUS LANE		EXISTING WALL TO BE RETAINED
	PROPOSED SIGN		PROPOSED BUS SHELTER
	EXISTING SIGN TO BE RETAINED		EXISTING RTPI TO BE RETAINED
	PROPOSED TRAFFIC SIGNAL POLE		EXISTING BIN TO BE RETAINED
	EXISTING BUS STOP POLE TO BE RELOCATED		PROPOSED BIN
	EXISTING BUS STOP POLE TO BE RETAINED		PROPOSED BENCH IN PARK AREAS
	PROPOSED ORANGE BOLLARD (RETENTION SOCKET)		PROPOSED GRASS PLAY MOUNDS IN PARK AREAS
	PROPOSED BLACK BOLLARD (RETENTION SOCKET)		PROPOSED FELLEED TREE LOGS IN PARK AREAS
	PROPOSED BLACK BOLLARD (SCREW IN)		PROPOSED FEATURE PLAY BOULDERS IN PARK AREAS
	PROPOSED ORANGE BOLLARD (SCREW IN)		PROPOSED TIMBER STEPPING POSTS IN PARK AREAS
	EXISTING LAMPPOST TO BE RETAINED		PROPOSED TIMBER STEPPING STILTS IN PARK AREAS
	EXISTING CCTV TO BE RETAINED		PROPOSED TIMBER BALANING BEAMS IN PARK AREAS
	PROPOSED PUBLIC LIGHTING COLUMN (SINGLE LANTERN)		PROPOSED TOTEM SIGNAGE IN PARK AREAS
	PROPOSED PUBLIC LIGHTING COLUMN (TWIN TYPE LANTERN)		
	SAFE ROUTE TO SCHOOL ARROW MARKINGS TO BE REINSTATED		
	PROPOSED KERB		
	PROPOSED BEVEL KERB		
	EXISTING KERB (TO BE RETAINED)		



**PROJECT**  
 DUN LAOGHAIRE CENTRAL  
 ACTIVE TRAVEL SCHEME

**CLIENT**



**CONSULTANT**

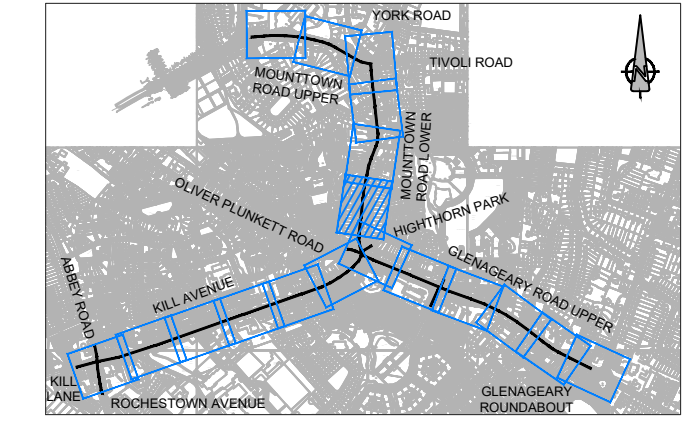
AECOM  
 Adelphi Plaza  
 George's Street Upper  
 Dun Laoghaire Co. Dublin  
 Tel: +353(0)1 2383100 Fax: +353(0)1 2383199  
 www.aecom.com

- NOTES:**
1. THIS DRAWING IS TO BE READ IN CONJUNCTION WITH ALL OTHER RELEVANT DRAWINGS, ANY DISCREPANCIES, ERRORS OR OMISSIONS TO BE BROUGHT TO THE ATTENTION OF THE DESIGNER.
  2. ALL DIMENSIONS ARE IN METERS UNLESS STATED OTHERWISE.
  3. DO NOT SCALE. ALL DIMENSIONS AND COORDINATES SHALL BE CHECKED AND CONFIRMED ON SITE.

**ISSUE/REVISION**

T/O	DATE	DESCRIPTION
T01	17/07/2024	ISSUED FOR TENDER
I/R		

**KEY PLAN**



**PROJECT NUMBER**

60661468

**SHEET TITLE**

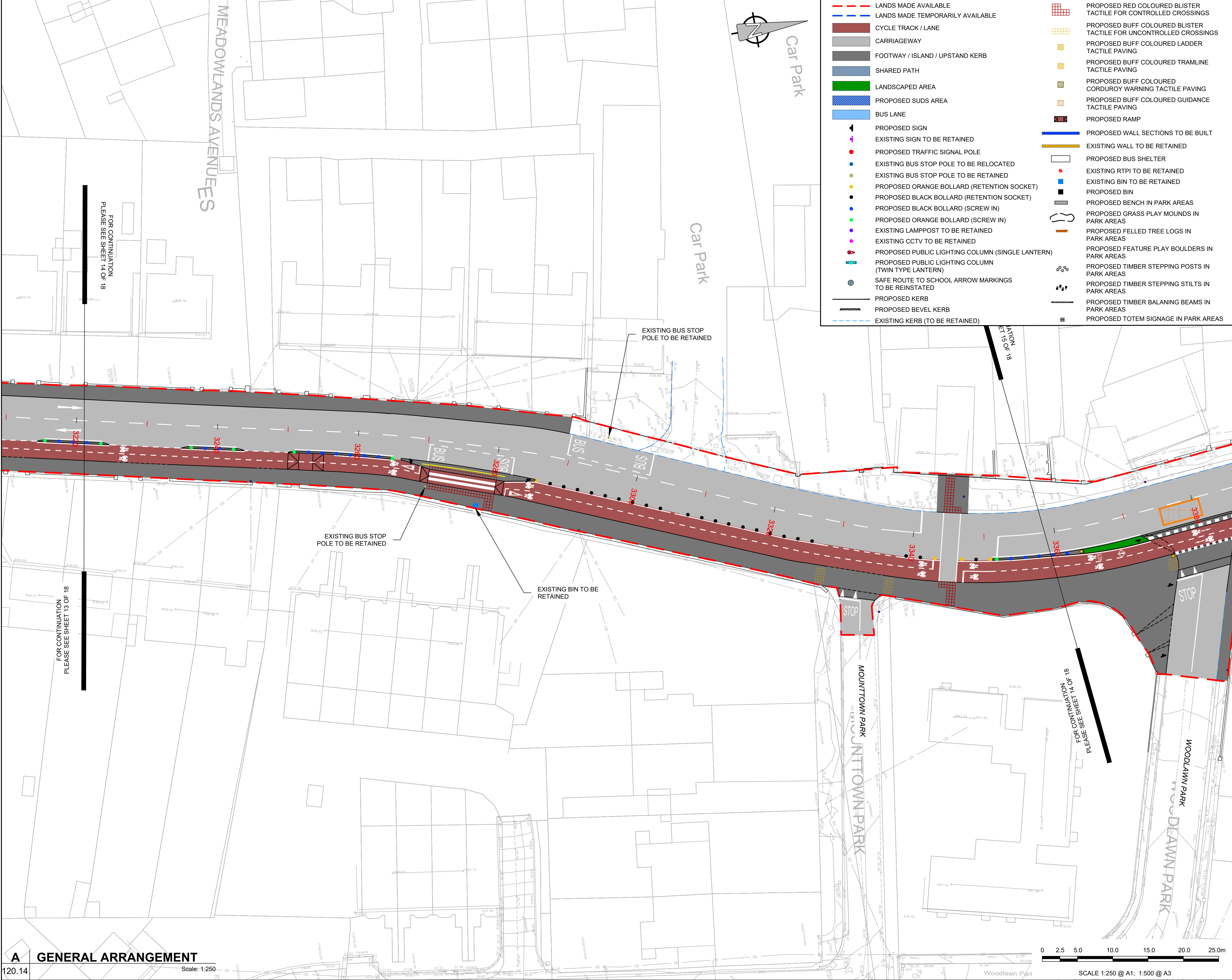
GENERAL ARRANGEMENT  
 SHEET 13 OF 18

**SHEET NUMBER**

ACM-SLW\_ZZ-00\_XX\_00-DR-CR-0120.13

This drawing has been prepared for the use of AECOM's client. It may not be used, modified, reproduced or relied upon by third parties, except as agreed by AECOM or as required by law. AECOM accepts no responsibility, and denies any liability whatsoever, to any party that uses or relies on this drawing without AECOM's express, written consent. All measurements must be obtained from the stated dimensions.





**KEY:**

- LANDS MADE AVAILABLE
- LANDS MADE TEMPORARILY AVAILABLE
- CYCLE TRACK / LANE
- CARRIAGEWAY
- FOOTWAY / ISLAND / UPSTAND KERB
- SHARED PATH
- LANDSCAPED AREA
- PROPOSED SUDS AREA
- BUS LANE
- + PROPOSED SIGN
- + EXISTING SIGN TO BE RETAINED
- PROPOSED TRAFFIC SIGNAL POLE
- EXISTING BUS STOP POLE TO BE RELOCATED
- EXISTING BUS STOP POLE TO BE RETAINED
- PROPOSED ORANGE BOLLARD (RETENTION SOCKET)
- PROPOSED BLACK BOLLARD (RETENTION SOCKET)
- PROPOSED BLACK BOLLARD (SCREW IN)
- PROPOSED ORANGE BOLLARD (SCREW IN)
- EXISTING LAMPOST TO BE RETAINED
- EXISTING CCTV TO BE RETAINED
- ⦿ PROPOSED PUBLIC LIGHTING COLUMN (SINGLE LANTERN)
- ⦿ PROPOSED PUBLIC LIGHTING COLUMN (TWIN TYPE LANTERN)
- ⦿ SAFE ROUTE TO SCHOOL ARROW MARKINGS
- PROPOSED KERB
- PROPOSED BEVEL KERB
- EXISTING KERB (TO BE RETAINED)
- PROPOSED RED COLOURED BLISTER TACTILE FOR CONTROLLED CROSSINGS
- PROPOSED BUFF COLOURED BLISTER TACTILE FOR UNCONTROLLED CROSSINGS
- PROPOSED BUFF COLOURED LADDER TACTILE PAVING
- PROPOSED BUFF COLOURED TRAMLINE TACTILE PAVING
- PROPOSED BUFF COLOURED CORDUROY WARNING TACTILE PAVING
- PROPOSED BUFF COLOURED GUIDANCE TACTILE PAVING
- PROPOSED RAMP
- PROPOSED WALL SECTIONS TO BE BUILT
- EXISTING WALL TO BE RETAINED
- PROPOSED BUS SHELTER
- EXISTING RTP1 TO BE RETAINED
- EXISTING BIN TO BE RETAINED
- PROPOSED BIN
- PROPOSED BENCH IN PARK AREAS
- PROPOSED GRASS PLAY MOUNDS IN PARK AREAS
- PROPOSED FELLED TREE LOGS IN PARK AREAS
- PROPOSED FEATURE PLAY BOULDERS IN PARK AREAS
- PROPOSED TIMBER STEPPING POSTS IN PARK AREAS
- PROPOSED TIMBER STEPPING STILTS IN PARK AREAS
- PROPOSED TIMBER BALANING BEAMS IN PARK AREAS
- PROPOSED TOTEM SIGNAGE IN PARK AREAS



**PROJECT**  
 DUN LAOGHAIRE CENTRAL  
 ACTIVE TRAVEL SCHEME

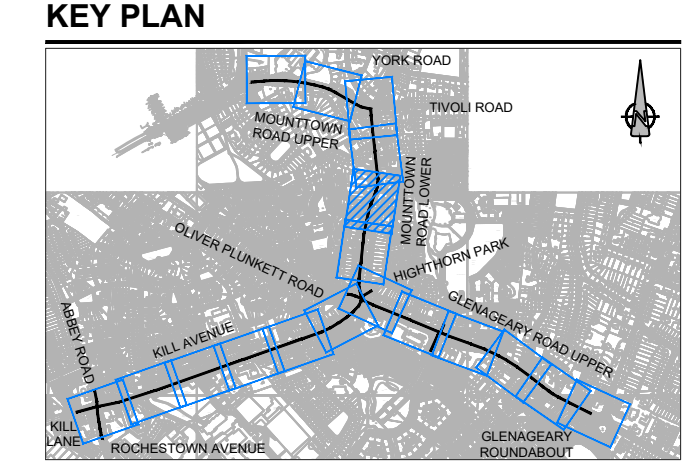


**CONSULTANT**  
 AECOM  
 Adelphi Plaza  
 George's Street Upper  
 Dun Laoghaire Co. Dublin  
 Tel: +353(0)1 2383100 Fax: +353(0)1 2383199  
 www.aecom.com

- NOTES:**
1. THIS DRAWING IS TO BE READ IN CONJUNCTION WITH ALL OTHER RELEVANT DRAWINGS, ANY DISCREPANCIES, ERRORS OR OMISSIONS TO BE BROUGHT TO THE ATTENTION OF THE DESIGNER.
  2. ALL DIMENSIONS ARE IN METERS UNLESS STATED OTHERWISE.
  3. DO NOT SCALE. ALL DIMENSIONS AND COORDINATES SHALL BE CHECKED AND CONFIRMED ON SITE.

**ISSUE/REVISION**

NO.	DATE	DESCRIPTION
T01	17/07/2024	ISSUED FOR TENDER
I/R	DATE	DESCRIPTION



**PROJECT NUMBER**  
 60661468

**SHEET TITLE**  
 GENERAL ARRANGEMENT  
 SHEET 14 OF 18

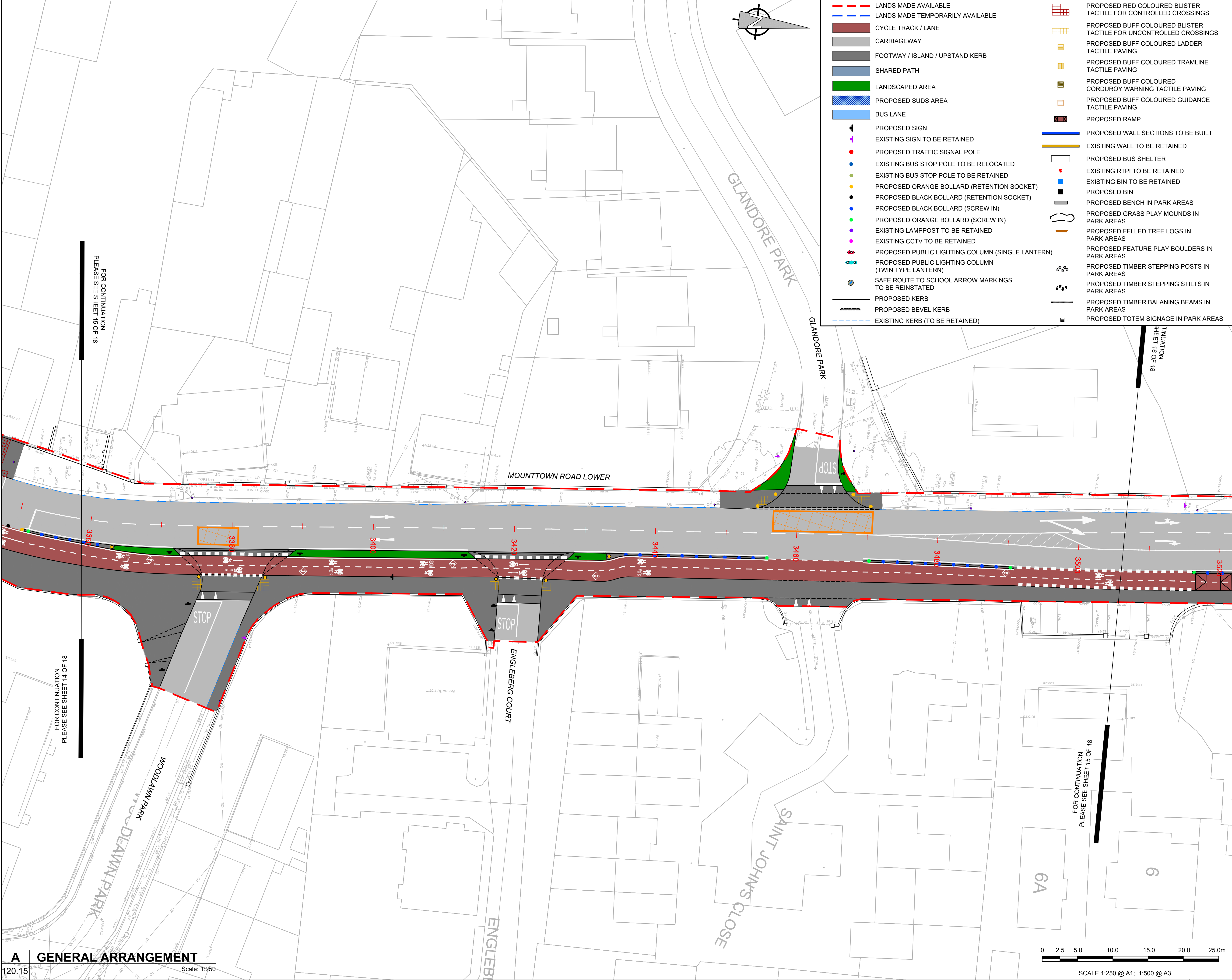
**SHEET NUMBER**  
 ACM-SLW\_ZZ-00\_XX\_00-DR-CR-0120.14

This drawing has been prepared for the use of AECOM's client. It may not be used, modified, reproduced or relied upon by third parties, except as agreed by AECOM or as required by law. AECOM accepts no responsibility, and denies any liability, whatsoever, to any party that uses or relies on this drawing without AECOM's express, written consent. All measurements must be obtained from the stated dimensions.



ISO A1 594mm x 841mm  
 Approved: EG  
 Checked: SG  
 Designer: TM  
 Project Management Initials:

© ORDNANCE SURVEY IRELAND. ALL RIGHTS RESERVED  
 LICENCE NUMBER 2015-2016/CCMA/DUNLAOGHAIRE-RATHDOWNCOUNTYCOUNCIL



**KEY:**

	LANDS MADE AVAILABLE		PROPOSED RED COLOURED BLISTER TACTILE FOR CONTROLLED CROSSINGS
	LANDS MADE TEMPORARILY AVAILABLE		PROPOSED BUFF COLOURED BLISTER TACTILE FOR UNCONTROLLED CROSSINGS
	CYCLE TRACK / LANE		PROPOSED BUFF COLOURED LADDER TACTILE PAVING
	CARRIAGEWAY		PROPOSED BUFF COLOURED TRAMLINE TACTILE PAVING
	FOOTWAY / ISLAND / UPSTAND KERB		PROPOSED BUFF COLOURED CORDUROY WARNING TACTILE PAVING
	SHARED PATH		PROPOSED BUFF COLOURED GUIDANCE TACTILE PAVING
	LANDSCAPED AREA		PROPOSED RAMP
	PROPOSED SUDS AREA		PROPOSED WALL SECTIONS TO BE BUILT
	BUS LANE		EXISTING WALL TO BE RETAINED
	PROPOSED SIGN		PROPOSED BUS SHELTER
	EXISTING SIGN TO BE RETAINED		EXISTING RTP1 TO BE RETAINED
	PROPOSED TRAFFIC SIGNAL POLE		EXISTING BIN TO BE RETAINED
	EXISTING BUS STOP POLE TO BE RELOCATED		PROPOSED BIN
	EXISTING BUS STOP POLE TO BE RETAINED		PROPOSED BENCH IN PARK AREAS
	PROPOSED ORANGE BOLLARD (RETENTION SOCKET)		PROPOSED GRASS PLAY MOUNDS IN PARK AREAS
	PROPOSED BLACK BOLLARD (RETENTION SOCKET)		PROPOSED FELLED TREE LOGS IN PARK AREAS
	PROPOSED BLACK BOLLARD (SCREW IN)		PROPOSED FEATURE PLAY BOULDERS IN PARK AREAS
	PROPOSED ORANGE BOLLARD (SCREW IN)		PROPOSED TIMBER STEPPING POSTS IN PARK AREAS
	EXISTING LAMPOST TO BE RETAINED		PROPOSED TIMBER STEPPING STILTS IN PARK AREAS
	EXISTING LAMPOST TO BE REINSTATED		PROPOSED TIMBER BALANING BEAMS IN PARK AREAS
	PROPOSED PUBLIC LIGHTING COLUMN (SINGLE LANTERN)		PROPOSED TOTEM SIGNAGE IN PARK AREAS
	PROPOSED PUBLIC LIGHTING COLUMN (TWIN TYPE LANTERN)		
	EXISTING CCTV TO BE RETAINED		
	PROPOSED PUBLIC LIGHTING COLUMN (SINGLE LANTERN) TO BE REINSTATED		
	PROPOSED PUBLIC LIGHTING COLUMN (TWIN TYPE LANTERN) TO BE REINSTATED		
	SAFE ROUTE TO SCHOOL ARROW MARKINGS		
	PROPOSED KERB		
	PROPOSED BEVEL KERB		
	EXISTING KERB (TO BE RETAINED)		



**PROJECT**  
 DUN LAOGHAIRE CENTRAL  
 ACTIVE TRAVEL SCHEME

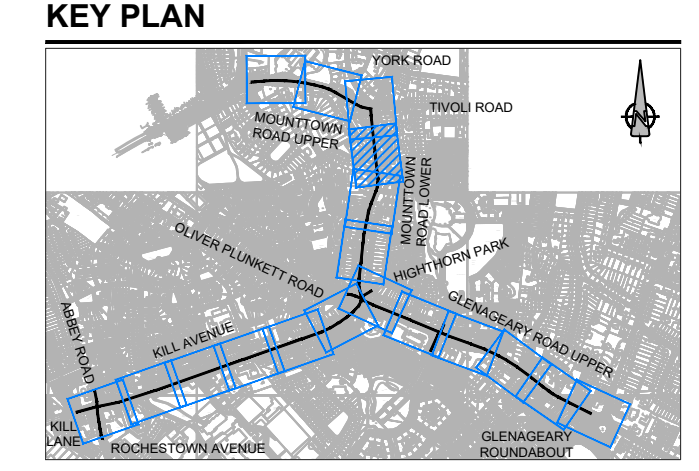


**CONSULTANT**  
 AECOM  
 Adelphi Plaza  
 George's Street Upper  
 Dun Laoghaire Co. Dublin  
 Tel: +353(0)1 2383100 Fax: +353(0)1 2383199  
 www.aecom.com

- NOTES:**
- THIS DRAWING IS TO BE READ IN CONJUNCTION WITH ALL OTHER RELEVANT DRAWINGS, ANY DISCREPANCIES, ERRORS OR OMISSIONS TO BE BROUGHT TO THE ATTENTION OF THE DESIGNER.
  - ALL DIMENSIONS ARE IN METERS UNLESS STATED OTHERWISE.
  - DO NOT SCALE. ALL DIMENSIONS AND COORDINATES SHALL BE CHECKED AND CONFIRMED ON SITE.

**ISSUE/REVISION**

NO.	DATE	DESCRIPTION
T01	17/07/2024	ISSUED FOR TENDER
I/R		

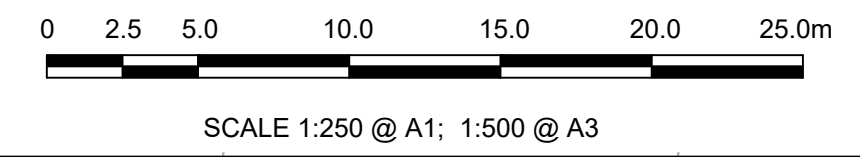


**PROJECT NUMBER**  
 60661468

**SHEET TITLE**  
 GENERAL ARRANGEMENT  
 SHEET 15 OF 18

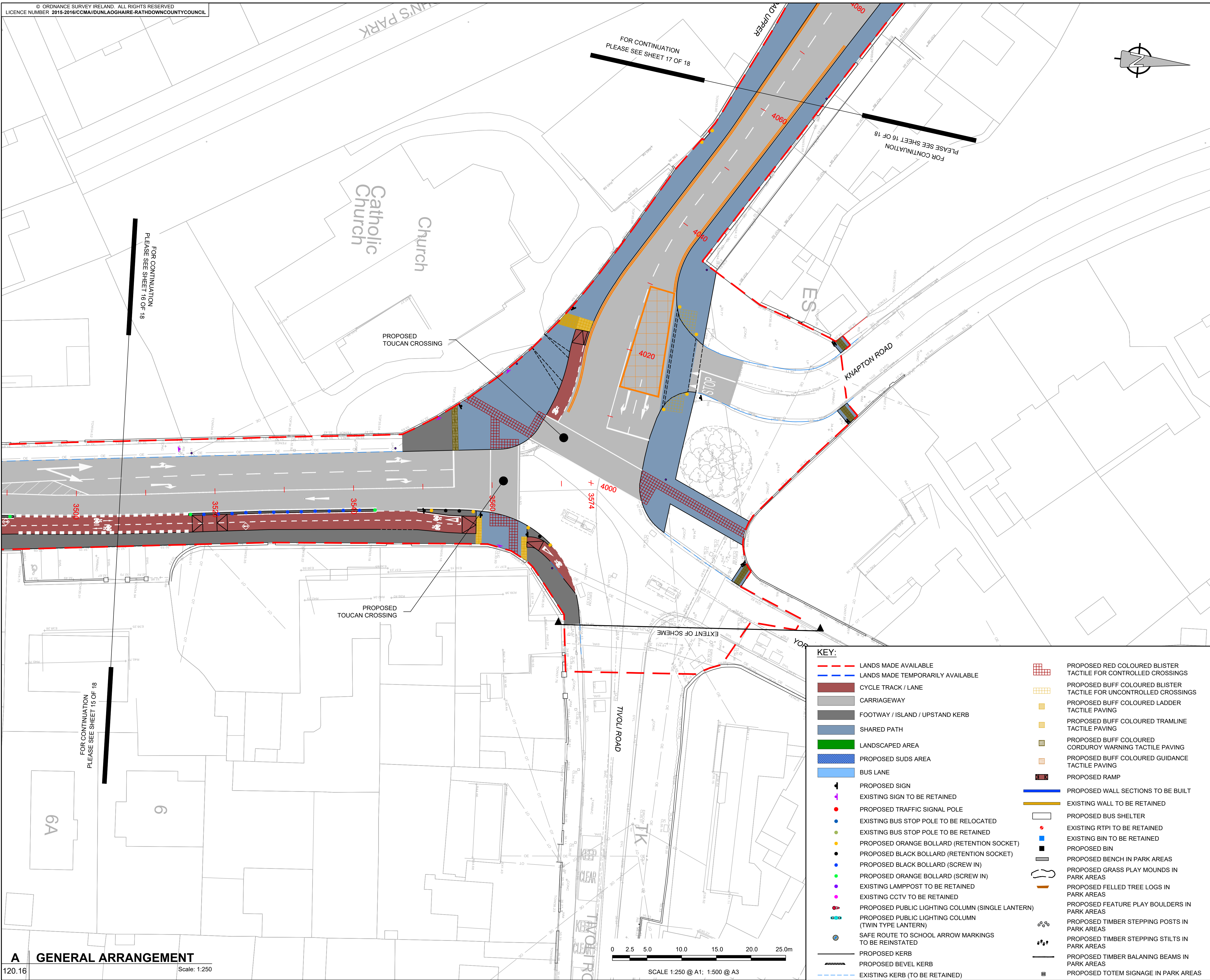
**SHEET NUMBER**  
 ACM-SLW\_ZZ-00\_XX\_00-DR-CR-0120.15

**A GENERAL ARRANGEMENT**  
 Scale: 1:250



This drawing has been prepared for the use of AECOM's client. It may not be used, modified, reproduced or relied upon by third parties, except as agreed by AECOM or as required by law. AECOM accepts no responsibility, and denies any liability, whatsoever, to any party that uses or relies on this drawing without AECOM's express, written consent. All measurements must be obtained from the stated dimensions.





This drawing has been prepared for the use of AECOM's client. It may not be used, modified, reproduced or relied upon by third parties, except as agreed by AECOM or as required by law. AECOM accepts no responsibility, and denies any liability, whatsoever, to any party that uses or relies on this drawing without AECOM's express, written consent. Do not scale this document. All measurements must be obtained from the stated dimensions.

**AECOM**

PROJECT  
 DUN LAOGHAIRE CENTRAL  
 ACTIVE TRAVEL SCHEME

CLIENT

**dlr**  
 Comhairle Contae County Council

**NTA**  
 Údarás Náisiúnta Iompair  
 National Transport Authority

CONSULTANT

AECOM  
 Adelphi Plaza  
 George's Street Upper  
 Dun Laoghaire Co. Dublin  
 Tel: +353(0)1 2383100 Fax: +353(0)1 2383199  
 www.aecom.com

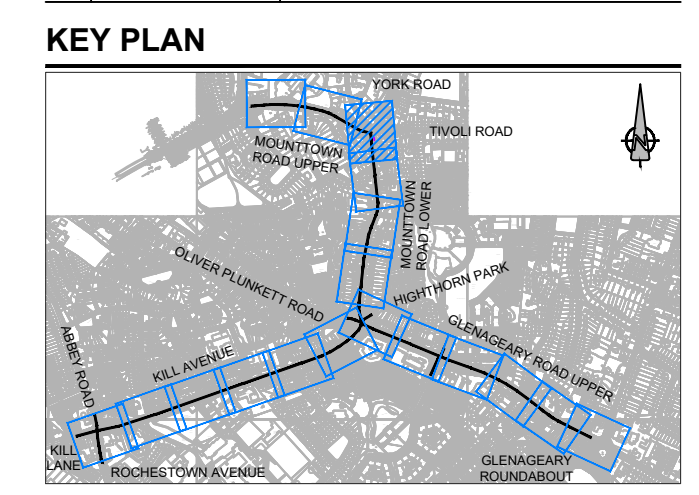
- NOTES:
1. THIS DRAWING IS TO BE READ IN CONJUNCTION WITH ALL OTHER RELEVANT DRAWINGS. ANY DISCREPANCIES, ERRORS OR OMISSIONS TO BE BROUGHT TO THE ATTENTION OF THE DESIGNER.
  2. ALL DIMENSIONS ARE IN METERS UNLESS STATED OTHERWISE.
  3. DO NOT SCALE. ALL DIMENSIONS AND COORDINATES SHALL BE CHECKED AND CONFIRMED ON SITE.

**KEY:**

	LANDS MADE AVAILABLE		PROPOSED RED COLOURED BLISTER TACTILE FOR CONTROLLED CROSSINGS
	LANDS MADE TEMPORARILY AVAILABLE		PROPOSED BUFF COLOURED BLISTER TACTILE FOR UNCONTROLLED CROSSINGS
	CYCLE TRACK / LANE		PROPOSED BUFF COLOURED LADDER TACTILE PAVING
	CARRIAGEWAY		PROPOSED BUFF COLOURED TRAMLINE TACTILE PAVING
	FOOTWAY / ISLAND / UPSTAND KERB		PROPOSED BUFF COLOURED CORDUROY WARNING TACTILE PAVING
	SHARED PATH		PROPOSED BUFF COLOURED GUIDANCE TACTILE PAVING
	LANDSCAPED AREA		PROPOSED RAMP
	PROPOSED SUDS AREA		PROPOSED WALL SECTIONS TO BE BUILT
	BUS LANE		EXISTING WALL TO BE RETAINED
	PROPOSED SIGN		PROPOSED BUS SHELTER
	EXISTING SIGN TO BE RETAINED		EXISTING RTPI TO BE RETAINED
	PROPOSED TRAFFIC SIGNAL POLE		EXISTING BIN TO BE RETAINED
	EXISTING BUS STOP POLE TO BE RELOCATED		PROPOSED BIN
	PROPOSED ORANGE BOLLARD (RETENTION SOCKET)		PROPOSED BENCH IN PARK AREAS
	PROPOSED BLACK BOLLARD (RETENTION SOCKET)		PROPOSED GRASS PLAY MOUNDS IN PARK AREAS
	PROPOSED BLACK BOLLARD (SCREW IN)		PROPOSED FELLED TREE LOGS IN PARK AREAS
	PROPOSED ORANGE BOLLARD (SCREW IN)		PROPOSED FEATURE PLAY BOULDERS IN PARK AREAS
	EXISTING LAMPOST TO BE RETAINED		PROPOSED TIMBER STEPPING POSTS IN PARK AREAS
	PROPOSED PUBLIC LIGHTING COLUMN (SINGLE LANTERN)		PROPOSED TIMBER STEPPING STILTS IN PARK AREAS
	PROPOSED PUBLIC LIGHTING COLUMN (TWIN TYPE LANTERN)		PROPOSED TIMBER BALANING BEAMS IN PARK AREAS
	EXISTING CCTV TO BE RETAINED		PROPOSED TOTEM SIGNAGE IN PARK AREAS
	PROPOSED SAFE ROUTE TO SCHOOL ARROW MARKINGS TO BE REINSTATED		
	PROPOSED KERB		
	PROPOSED BEVEL KERB		
	EXISTING KERB (TO BE RETAINED)		

ISSUE/REVISION

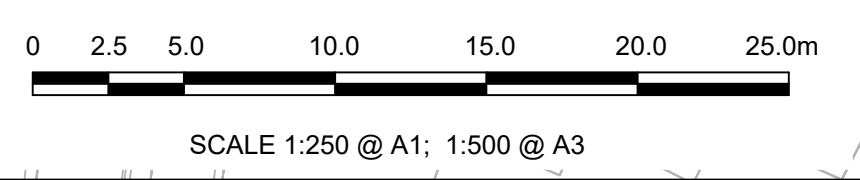
T/1	DATE	DESCRIPTION
T01	17/07/2024	ISSUED FOR TENDER
I/R		



PROJECT NUMBER  
 60661468

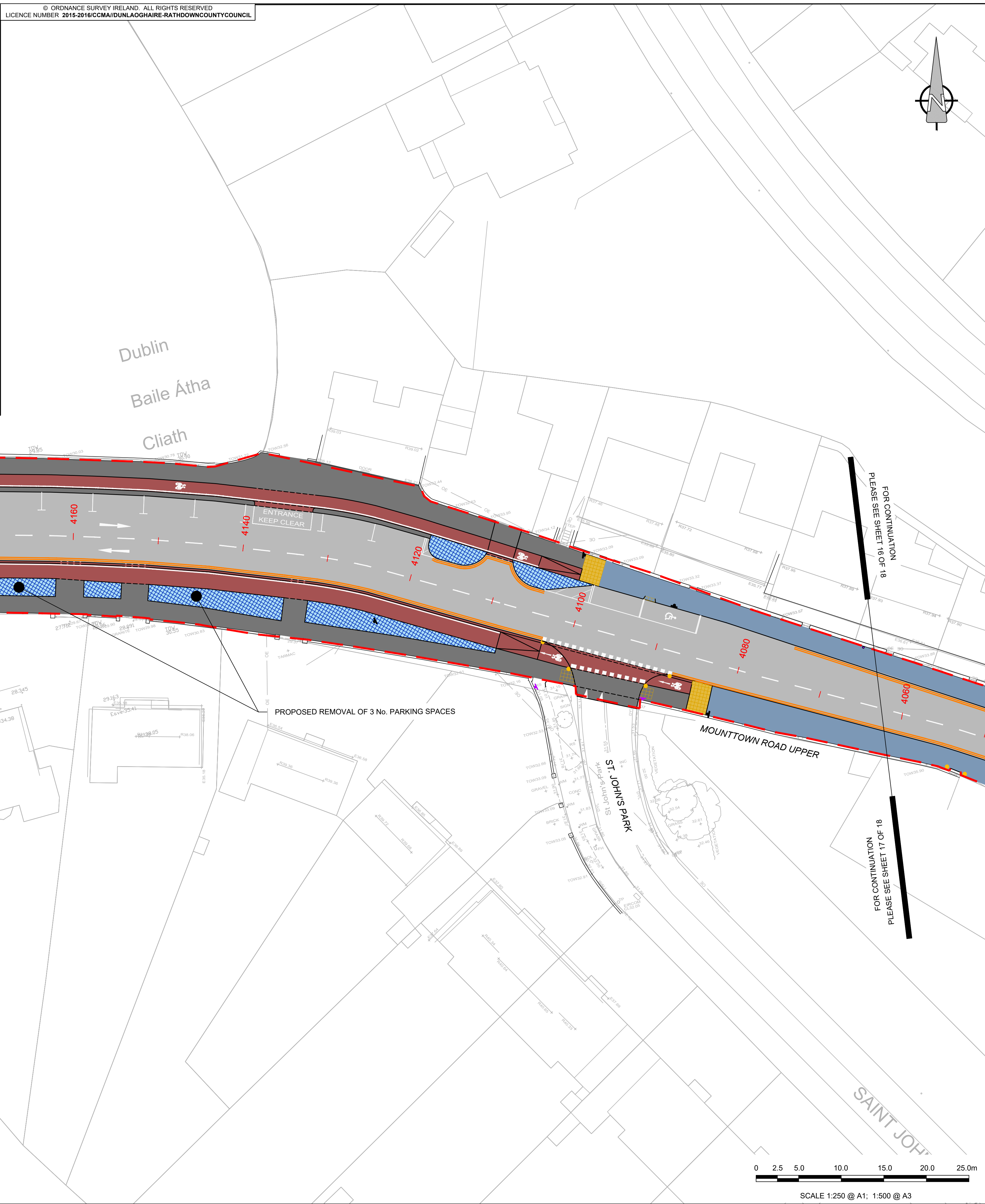
SHEET TITLE  
 GENERAL ARRANGEMENT  
 SHEET 16 OF 18


SHEET NUMBER  
 ACM-SLW\_ZZ-00\_XX\_00-DR-CR-0120.16






KEY:			
	LANDS MADE AVAILABLE		PROPOSED RED COLOURED BLISTER TACTILE FOR CONTROLLED CROSSINGS
	LANDS MADE TEMPORARILY AVAILABLE		PROPOSED BUFF COLOURED BLISTER TACTILE FOR UNCONTROLLED CROSSINGS
	CYCLE TRACK / LANE		PROPOSED BUFF COLOURED LADDER TACTILE PAVING
	CARRIAGEWAY		PROPOSED BUFF COLOURED TRAMLINE TACTILE PAVING
	FOOTWAY / ISLAND / UPSTAND KERB		PROPOSED BUFF COLOURED CORDUROY WARNING TACTILE PAVING
	SHARED PATH		PROPOSED BUFF COLOURED GUIDANCE TACTILE PAVING
	LANDSCAPED AREA		PROPOSED RAMP
	PROPOSED SUDS AREA		PROPOSED WALL SECTIONS TO BE BUILT
	BUS LANE		EXISTING WALL TO BE RETAINED
	PROPOSED SIGN		PROPOSED BUS SHELTER
	EXISTING SIGN TO BE RETAINED		EXISTING RTPI TO BE RETAINED
	PROPOSED TRAFFIC SIGNAL POLE		EXISTING BIN TO BE RETAINED
	EXISTING BUS STOP POLE TO BE RELOCATED		PROPOSED BIN
	EXISTING BUS STOP POLE TO BE RETAINED		PROPOSED BENCH IN PARK AREAS
	PROPOSED ORANGE BOLLARD (RETENTION SOCKET)		PROPOSED GRASS PLAY MOUNDS IN PARK AREAS
	PROPOSED BLACK BOLLARD (RETENTION SOCKET)		PROPOSED FELLED TREE LOGS IN PARK AREAS
	PROPOSED BLACK BOLLARD (SCREW IN)		PROPOSED FEATURE PLAY BOULDERS IN PARK AREAS
	PROPOSED ORANGE BOLLARD (SCREW IN)		PROPOSED TIMBER STEPPING POSTS IN PARK AREAS
	EXISTING LAMPOST TO BE RETAINED		PROPOSED TIMBER STEPPING STILTS IN PARK AREAS
	EXISTING CCTV TO BE RETAINED		PROPOSED TIMBER BALANING BEAMS IN PARK AREAS
	PROPOSED PUBLIC LIGHTING COLUMN (SINGLE LANTERN)		PROPOSED TOTEM SIGNAGE IN PARK AREAS
	PROPOSED PUBLIC LIGHTING COLUMN (TWIN TYPE LANTERN)		
	SAFE ROUTE TO SCHOOL ARROW MARKINGS TO BE REINSTATED		
	PROPOSED KERB		
	PROPOSED BEVEL KERB		
	EXISTING KERB (TO BE RETAINED)		






**PROJECT**  
 DUN LAOGHAIRE CENTRAL ACTIVE TRAVEL SCHEME

**CLIENT**



Comhairle Contae County Council



Údarás Náisiúnta Iompair  
 National Transport Authority

**CONSULTANT**

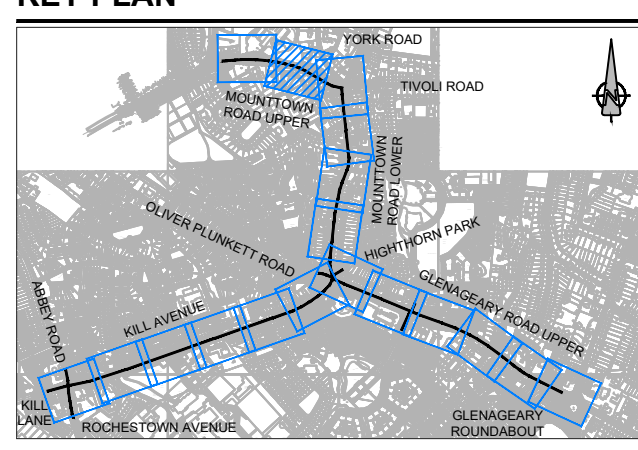
AECOM  
 Adelphi Plaza  
 George's Street Upper  
 Dun Laoghaire Co. Dublin  
 Tel: +353(0)1 2383100 Fax: +353(0)1 2383199  
 www.aecom.com

**NOTES:**

- THIS DRAWING IS TO BE READ IN CONJUNCTION WITH ALL OTHER RELEVANT DRAWINGS, ANY DISCREPANCIES, ERRORS OR OMISSIONS TO BE BROUGHT TO THE ATTENTION OF THE DESIGNER.
- ALL DIMENSIONS ARE IN METERS UNLESS STATED OTHERWISE.
- DO NOT SCALE. ALL DIMENSIONS AND COORDINATES SHALL BE CHECKED AND CONFIRMED ON SITE.

ISSUE/REVISION		
NO.	DATE	DESCRIPTION
T01	17/07/2024	ISSUED FOR TENDER
I/R	DATE	DESCRIPTION

**KEY PLAN**



**PROJECT NUMBER**  
60661468

**SHEET TITLE**  
GENERAL ARRANGEMENT  
SHEET 17 OF 18

**SHEET NUMBER**  
ACM-SLW\_ZZ-00\_XX\_00-DR-CR-0120.17

This drawing has been prepared for the use of AECOM's client. It may not be used, modified, reproduced or relied upon by third parties, except as agreed by AECOM or as required by law. AECOM accepts no responsibility, and denies any liability, whatsoever, to any party that uses or relies on this drawing without AECOM's express, written consent. Do not scale this document. All measurements must be obtained from the stated dimensions.



KEY:			
	LANDS MADE AVAILABLE		PROPOSED RED COLOURED BLISTER TACTILE FOR CONTROLLED CROSSINGS
	LANDS MADE TEMPORARILY AVAILABLE		PROPOSED BUFF COLOURED BLISTER TACTILE FOR UNCONTROLLED CROSSINGS
	CYCLE TRACK / LANE		PROPOSED BUFF COLOURED LADDER TACTILE PAVING
	CARRIAGEWAY		PROPOSED BUFF COLOURED TRAMLINE TACTILE PAVING
	FOOTWAY / ISLAND / UPSTAND KERB		PROPOSED BUFF COLOURED CORDUROY WARNING TACTILE PAVING
	SHARED PATH		PROPOSED BUFF COLOURED GUIDANCE TACTILE PAVING
	LANDSCAPED AREA		PROPOSED RAMP
	PROPOSED SUDS AREA		PROPOSED WALL SECTIONS TO BE BUILT
	BUS LANE		EXISTING WALL TO BE RETAINED
	PROPOSED SIGN		PROPOSED BUS SHELTER
	EXISTING SIGN TO BE RETAINED		EXISTING RTPI TO BE RETAINED
	PROPOSED TRAFFIC SIGNAL POLE		EXISTING BIN TO BE RETAINED
	EXISTING BUS STOP POLE TO BE RELOCATED		PROPOSED BIN
	EXISTING BUS STOP POLE TO BE RETAINED		PROPOSED BENCH IN PARK AREAS
	PROPOSED ORANGE BOLLARD (RETENTION SOCKET)		PROPOSED GRASS PLAY MOUNDS IN PARK AREAS
	PROPOSED BLACK BOLLARD (RETENTION SOCKET)		PROPOSED FELLEED TREE LOGS IN PARK AREAS
	PROPOSED BLACK BOLLARD (SCREW IN)		PROPOSED FEATURE PLAY BOULDERS IN PARK AREAS
	PROPOSED ORANGE BOLLARD (SCREW IN)		PROPOSED TIMBER STEPPING POSTS IN PARK AREAS
	EXISTING LAMPPOST TO BE RETAINED		PROPOSED TIMBER STEPPING STILTS IN PARK AREAS
	EXISTING CCTV TO BE RETAINED		PROPOSED TIMBER BALANING BEAMS IN PARK AREAS
	PROPOSED PUBLIC LIGHTING COLUMN (SINGLE LANTERN)		PROPOSED TOTEM SIGNAGE IN PARK AREAS
	PROPOSED PUBLIC LIGHTING COLUMN (TWIN TYPE LANTERN)		
	SAFE ROUTE TO SCHOOL ARROW MARKINGS TO BE REINSTATED		
	PROPOSED KERB		
	PROPOSED BEVEL KERB		
	EXISTING KERB (TO BE RETAINED)		



**AECOM**

PROJECT  
DUN LAOGHAIRE CENTRAL ACTIVE TRAVEL SCHEME

CLIENT  
Comhairle Contae County Council

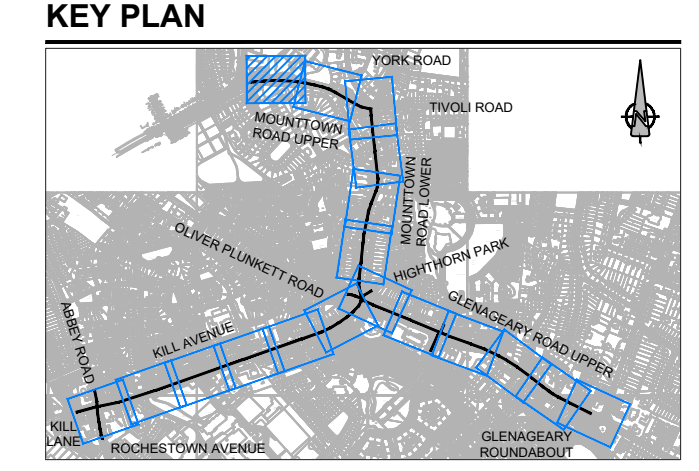
NTA  
Údarás Náisiúnta Iompair  
National Transport Authority

CONSULTANT  
AECOM  
Adelphi Plaza  
George's Street Upper  
Dun Laoghaire Co.Dublin  
Tel:+353(0)1 2383100 Fax:+353(0)1 2383199  
www.aecom.com

- NOTES:
1. THIS DRAWING IS TO BE READ IN CONJUNCTION WITH ALL OTHER RELEVANT DRAWINGS, ANY DISCREPANCIES, ERRORS OR OMISSIONS TO BE BROUGHT TO THE ATTENTION OF THE DESIGNER.
  2. ALL DIMENSIONS ARE IN METERS UNLESS STATED OTHERWISE.
  3. DO NOT SCALE. ALL DIMENSIONS AND COORDINATES SHALL BE CHECKED AND CONFIRMED ON SITE.

ISSUE/REVISION

NO	DATE	DESCRIPTION
T01	17/07/2024	ISSUED FOR TENDER
I/R	DATE	DESCRIPTION



PROJECT NUMBER  
60661468

SHEET TITLE  
GENERAL ARRANGEMENT  
SHEET 18 OF 18

SHEET NUMBER  
ACM-SLW\_ZZ-00\_XX\_00-DR-CR-0120.18

This drawing has been prepared for the use of AECOM's client. It may not be used, modified, reproduced or relied upon by third parties, except as agreed by AECOM or as required by law. AECOM accepts no responsibility, and denies any liability, whatsoever, to any party that uses or relies on this drawing without AECOM's express, written consent. Do not scale this document. All measurements must be obtained from the stated dimensions.