




LIVING STREETS BLACKROCK VILLAGE: DUN LAOGHAIRE COUNTY COUNCIL
27A1A: LANDSCAPE TENDER DRAWINGS - APRIL 2025

DRAWING INDEX - TENDER DRAWINGS		
SHEET NUMBER	SHEET TITLE	SCALE
L-000 SERIES: GENERAL INFORMATION		
L-000	COVER PAGE	N/A
L-001	DRAWING INDEX	N/A
L-002	GENERAL NOTES	N/A
L-003	HARD MATERIALS SCHEDULE - FURNITURE - SEATING & TABLES - RAILING R1	N/A
L-004	HARD MATERIALS SCHEDULE - FURNITURE - OTHER	N/A
L-005	HARD MATERIALS SCHEDULE - PAVING	N/A
L_006	PLANTING SCHEDULE	N/A
L_007	TREE PLANTING & PLANTING PALETTE MIX 1	N/A
L_008	PLANTING MIX 2	N/A
L_009	RAIN GARDEN PLANTING MIX	N/A
L-100 SERIES: GENERAL ARRANGEMENT DRAWINGS		
L-100	GENERAL ARRANGEMENT PLAN	1-1000
L-101	TILE 1 OF 8	1-200
L-102	TILE 2 OF 8	1-200
L-103	TILE 3 OF 8	1-200
L-104	TILE 4 OF 8	1-200
L-105	TILE 5 OF 8	1-200
L_106	TILE 6 OF 8	1-200
L_107	TILE 7 OF 8	1-200
L_108	TILE 8 OF 8	1-200
L-500 SERIES: DETAIL DRAWINGS		
L-500	HARD MATERIAL DETAILS - FURNITURE - SEATING & BENCHES 1 OF 2	1:20@A1
L-501	HARD MATERIAL DETAILS - FURNITURE - SEATING & BENCHES 2 OF 2	As Indicated A1
L-502	HARD MATERIAL DETAILS - FURNITURE & OTHER 1 OF 5	1:10@A1
L-503	HARD MATERIAL DETAILS - FURNITURE & OTHER 2 OF 5	1:10@A1
L-504	HARD MATERIAL DETAILS - FURNITURE & OTHER 3 OF 5	1:10@A1
L-505	HARD MATERIAL DETAILS - FURNITURE & OTHER 4 OF 5	As Indicated A1
L-506	HARD MATERIAL DETAILS - FURNITURE & OTHER 5 OF 5	1:10@A1
L-507	HARD MATERIAL DETAILS - BRASS STRIP AND S5: BRUNSA COTTAGES BESPOKE SEATING	1:10@A1
L-508	HARD MATERIAL DETAILS - R1: RAMP TO BLACKROCK LIBRARY	1:20@A1
L-509	SOFT LANDSCAPE DETAILS	1:20@A1

NOTE
ALL DIMENSIONS TO BE CHECKED ON SITE
NO DIMENSIONS TO BE SCALED FROM THIS DRAWING
THIS DRAWING IS TO BE READ IN CONJUNCTION WITH
RELEVANT CONSULTANT'S DRAWINGS
NO PART OF THIS DOCUMENT MAY BE RE-PRODUCED OR
TRANSMITTED IN ANY FORM OR STORED IN ANY RETRIEVAL
SYSTEM OF ANY NATURE WITHOUT THE WRITTEN PERMISSION
OF THE LANDSCAPE ARCHITECT AS COPYRIGHT HOLDER EXCEPT
AS AGREED FOR USE ON THE PROJECT FOR WHICH THE
DOCUMENT WAS ORIGINALLY ISSUED
FOR DRAWING INDEX, GENERAL NOTES, AND HEALTH AND SAFETY REFER TO DWG
L3-001

CLIENT: DUN LAOGHAIRE COUNTY COUNCIL



dlr
Dun Laoghaire County Council

(DRAWING NOT FOR SETTING OUT)


08	FOR TENDER	16/04/2025
07	FOR TENDER	07/03/2025
06	FOR TENDER	21/02/2025
05	FOR TENDER	01/11/2024
04	FOR TENDER	29/10/2024

REVISIONS:


Job No.	27A1A	Drawn By	AQ
Dwg No.	L_001	Checked By	JM
Scale	NA	Date	APRIL 2025

JOB DESCRIPTION

Site	BLACKROCK VILLAGE
Project	BLACKROCK VILLAGE PUBLIC REALM
Title	DRAWING INDEX



ROYAL INSTITUTE OF THE ARCHITECTS OF
THE UNITED KINGDOM



NMP
Niall Montgomery + Partners

Architects · 33 Rock Road, Williamstown, Blackrock, Co. Dublin
Telephones : 2121 800 Fax :2121 007 E mail : info@nmp.ie

GENERAL NOTES

1. THESE GENERAL NOTES AS APART OF THE DOCUMENT PACKAGE SHALL BE READ IN CONJUNCTION WITH THE DRAWINGS SPECIFICATION AS PREPARED BY THE LANDSCAPE ARCHITECT.
2. TENDER DESIGN DRAWINGS SHOW DESIGN INTENT ONLY AND SHALL NOT BE USED FOR CONSTRUCTION PURPOSES.
3. THE CONTRACTOR SHALL CARRY OUT THE CONSTRUCTION WORKS ACCORDING TO THE CONSTRUCTION DRAWINGS AND SHALL CONTACT THE LANDSCAPE ARCHITECT WHEN DISCREPANCIES ARISE. IF THE CONTRACTOR REVISES THE DESIGN WITHOUT NOTIFYING OR OBTAINING APPROVAL FROM THE LANDSCAPE ARCHITECT AND PROBLEMS ARISE, HE SHALL BE RESPONSIBLE FOR ALL DAMAGES AND REMEDIATION.
4. THE CONTRACTOR SHALL OBTAIN THE LANDSCAPE ARCHITECT'S AND THE CLIENT'S APPROVAL BEFORE ORDERING ALL MATERIALS AND LIGHT FIXTURES. SHOULD THE CONTRACTOR DETERMINE TO REVISE AND CHANGE THE MATERIALS OR LIGHT FIXTURES WITHOUT FIRST OBTAINING AN APPROVAL HE IS RESPONSIBLE FOR ALL COSTS AND REPLACEMENT.
5. ALL QUANTITIES ARE FOR REFERENCE ONLY. THE CONTRACTOR IS RESPONSIBLE FOR CALCULATING ALL FINAL QUANTITIES
6. ALL EXTERNAL PAVING SURFACES SHALL BE CLEANED WITHOUT CEMENT, ASPHALT AND STAIN TO ENSURE QUALITY WORKS.
7. ALL PROPRIETARY PRODUCTS IN THE DRAWINGS ARE FOR REFERENCE ONLY AND MAYBE SUBSTITUTED BY PRODUCTS OF THE SAME CLASS UPON APPROVAL FROM THE LANDSCAPE ARCHITECT.
8. IF THERE IS A CONFLICT WITH LAYOUT IN THE FIELD, CONTACT THE OWNER'S AUTHORIZED REPRESENTATIVE PRIOR TO INSTALLATION.
9. ALL WORK SHALL BE PERFORMED IN CONFORMANCE WITH ALL APPLICABLE LOCAL CODES AND ORDINANCES.
10. THE CONTRACTOR SHALL PERFORM ALL PROTECTION, DEMOLITION, REMOVAL AND SITE PREPARATION NECESSARY FOR THE PROPER EXECUTION OF ALL WORK SHOWN ON THE DRAWINGS AND DESCRIBED IN THE SPECIFICATIONS.
11. THE CONTRACTOR SHALL REMOVE FROM THE SITE ALL DEBRIS AND UNSUITABLE MATERIAL GENERATED BY CONTRACTOR'S
12. THE CONTRACTOR SHALL VERIFY ALL DIMENSIONS, GRADES AND CONDITIONS PRIOR TO COMMENCING WORK AND SHALL NOTIFY OWNER'S REPRESENTATIVE OF ANY DISCREPANCIES.

SETTING-OUT INFORMATION

1. ALL DIMENSIONS SHOWN SHALL BE IN MILLIMETERS UNLESS OTHER SPECIFIED.
2. WRITTEN DIMENSIONS TAKE PRECEDENT OVER SCALED DIMENSIONS.
3. DIMENSIONS ARE TAKEN FROM FACE OF BUILDING, FACE OF CURB OR WALL, OR PROPERTY LINE UNLESS OTHERWISE
4. VERTICAL AND HORIZONTAL PATHWAY EDGE ALIGNMENT SHALL BE ACCEPTED BY THE OWNER'S AUTHORIZED REPRESENTATIVE PRIOR TO INSTALLATION.

MATERIAL, SAMPLES & MOCK-UP INFORMATION

1. SAMPLES OF SPECIFIED LANDSCAPE MATERIALS SHALL BE SUBMITTED TO GAIN WRITTEN APPROVAL FROM LANDSCAPE ARCHITECT PRIOR TO APPLICATION.
2. THE CONTRACTOR SHALL PREPARE MOCK-UPS OF THE PAVING FOR REVIEW BY LANDSCAPE ARCHITECT AND THE CLIENT.

1. ALL LANDFORMS SHALL BE FORMED AS PER THE GRADING PLAN. ALL THE SLOPES SHOULD HAVE A SMOOTH SURFACE UNDULATION AND DRAIN TO NATURAL SLOPE. FINAL GRADING TO BE INSPECTED BY THE LANDSCAPE ARCHITECT BEFORE
2. THE CONTRACTOR SHALL INFORM THE LANDSCAPE ARCHITECT/ CLIENT REPRESENTATIVE IF ANY DISCREPANCY CONFLICTS WERE FOUND BETWEEN THE EXISTING AND PROPOSED LEVEL.
3. WHEN CALCULATING THE SOIL VOLUME FOR BACKFILLING, THE CONTRACTOR SHALL MAKE ALLOWANCE OF 200MM SOIL DEPTH OR IN ACCORDING TO LOCAL CONDITION AND PRACTICE TO ACCOMMODATE THOSE SETTLEMENT. THE PROPOSED FINAL SOIL LEVELS SHOWN ON DRAWINGS ARE THE LEVELS AFTER WATERING AND FULL SETTLEMENT.
4. BEFORE THE COMMENCEMENT OF BACKFILLING WORK, THE CONTRACTOR SHALL CHECK THE LEVEL OF EXISTING RETAINED TREES AGAINST THE PROPOSED LEVEL. CONTRACTOR SHALL INFORM THE LANDSCAPE ARCHITECT/ CLIENT REPRESENTATIVE IF ANY CONFLICT IS FOUND BETWEEN THE LEVEL OF RETAINED TREES AND THE PROPOSED LEVEL. CONTRACTOR SHALL MAKE PROPOSAL TO LANDSCAPE ARCHITECT.

HARD LANDSCAPE

CONCRETE WORK

1. THE CONTRACTOR SHALL INSTALL ALL CONCRETE,RE-INFORCING, AND NECESSARY FORMWORK / FALSEWORK AS DETAILED AND SPECIFIED IN ENGINEER'S DRAWINGS. STYLE, COLOUR AND FINISH TO CONFORM TO ARCHITECT'S OR LANDSCAPE ARCHITECT'S APPROVAL
2. CONTRACTOR TO PROVIDE SAMPLES OF ABOVE MATERIALS FOR APPROVAL BY OWNER AND LANDSCAPE ARCHITECT.

BRICK & STONE WORK

1. SUBMIT SAMPLES TO LANDSCAPE ARCHITECT FOR APPROVAL PRIOR TO BRICK/STONE APPLICATION. APPLICATIONS FOR BRICK AND STONE WORK TO CONFORM TO DETAILS AND SPECIFICATIONS PROVIDED BY THE MANUFACTURER.
2. ALL THE NATURAL STONE SHALL BE FACTORY SEALANT SIDES & BOTTOM SURFACES, ALL THE CUTS PR-SEALED BY CONTRACTOR.
3. DRY-FIX SYSTEM (CLADDING)

METALWORK

1. ALL STEEL SHALL BE GALVANIZED WITH 2 COATS OF PAINT UNLESS OTHER SPECIFIED.
2. STYLE, COLOUR AND FINISH TO CONFORM TO LANDSCAPE ARCHITECT'S APPROVAL. DETAILED APPLICATION SHALL FOLLOW THE MANUFACTURE'S SPECIFICATIONS AND REQUIREMENTS.
3. DETAILED APPLICATION SHALL FOLLOW THE MANUFACTURE'S SPECIFICATIONS AND REQUIREMENTS.
4. WITH THE EXCEPTION OF STAINLESS STEEL AND GALVANIZED STEEL, ALL METALWORKS SHALL BE COATED WITH RUST RESISTANT PAINT AND PRIMER.

PAINTING WORK

1. DETAIL APPLICATION SHALL FOLLOW THE MANUFACTURE'S SPECIFICATIONS AND REQUIREMENTS.

PLANTING

1. THESE GENERAL NOTES AS APART OF THE DOCUMENT PACKAGE SHALL BE READ IN CONJUNCTION WITH THE GENERAL PLANTING DESIGN DESCRIBED BY THE CHARACTER, STRUCTURE, SIZE, SPECIFICATION, AND QUANTITY SHOWN. REFER TO THE PLANTING SCHEDULE FOR PLANT SPECIES. THE DIAMETER-AT-BREAST-HEIGHT (DBH) REFERS TO THE DIAMETER OR THE TREE AT 1.2 METERS ABOVE THE GROUND. THE STEM DIAMETER FOR SHRUBS REFERS TO THE DIAMETER OF THE STEM AT BRANCH POINT.
2. FINAL QUANTITIES FOR SHRUBS AND GROUNDCOVERS SHALL BE BASED ON SIZE AND SPACING REQUIREMENTS AS SPECIFIED.
3. THE CONTRACTOR SHALL SUBMIT PLANT PHOTOS OR ARRANGE NURSERY TRIPS FOR APPROVAL AND INSPECTION BY LANDSCAPE ARCHITECT AND CLIENT. THE CONTRACTOR SHALL USE ONLY APPROVED PLANTS. THE APPROVAL SHALL BE BASED ON THE FOLLOWING:

A. THE SPECIES;

B. THE SIZE, FORM, AND STRUCTURE; AND

C. THE HEALTH CONDITION AND OVERALL APPEARANCE.
5. ALL PLANTS SHALL BE OF GOOD HEALTH AND GOOD FORM. THE HEALTH CONDITION SHALL BE BASED ON THE FOLLOWING:

A. PEST-FREE, DAMAGE-FREE BRANCHING STRUCTURE, BARK, AND LEAVES; B. FREE OF WOUNDS;

C. NO SIGNS OF PRE-MATURE AGING;

D. PLANT TRANSPLANTED SHALL NOT BE IN STORAGE FOR EXTENDED PERIOD OF TIME IN ORDER TO PREVENT DESICCATION OF ROOTBALL AND NEW BUDS;


E. NO DAMAGES; AND F. ABILITY TO GROW.
6. THE CONTRACTOR SHALL INSPECT ALL PLANTS FOR PESTS. DURING THE MAINTENANCE PERIOD THE CONTRACTOR SHALL ENSURE THAT ALL PLANTS ARE KEPT IN GOOD CONDITION.
7. THE CONTRACTOR SHALL LAYOUT ALL PLANT LOCATIONS ON SITE AND OBTAIN APPROVAL FROM LANDSCAPE ARCHITECT PRIOR TO PLANTING.
8. SHOULD DISCREPANCIES ARISE ON SITE, THE CONTRACTOR SHALL IMMEDIATELY NOTIFY THE LANDSCAPE ARCHITECT AND THE CLIENT TO SETTLE THE DISPUTE. THE CONTRACTOR IS REPOSNSIBLE FOR THE COSTS OF ALL NEW PLANTINGS WITHOUT NOTIFICATION OF THE LANDSCAPE ARCHITECT.
9. THE SPACING SHALL SATISFY THE GROWTH REQUIREMENT OF THE PLANTS AND BE VERIFIED BY THE LANDSCAPE ARCHITECT PRIOR TO PLANTING.
10. THE OVERALL APPEARANCE OF INDIVIDUAL PLANTS OF THE SAME SPECIES SHALL BE IDENTICAL.
11. REFER TO THE TREE PIT DETAIL FOR DIMENSIONS, TREATMENT, AND BACK-FILLING.
12. THE CONTRACTOR SHALL REMOVE ALL STONE, CONCRETE, AND TRASH PIECES FROM TREE PITS PRIOR TO PLANTING.
13. THE SOIL LEVEL OF THE TREE PIT SHALL MATCH THE ADJACENT LEVELS AFTER BACK-FILLING.
14. THE CONTRACTOR SHALL PERFORM VARIOUS SOIL TESTS TO ACCOMMODATE THE VARIOUS GROWTH HABITS OF THE PLANTS. HE SHALL ANALYZE THE TEST RESULTS AND FOLLOW THE RECOMMENDATIONS GIVEN TO ENSURE THAT THE PLANTS ARE IN THEIR HEALTHY CONDITION.
15. WITH THE EXCEPTION OF TURF AREAS, APPLY A 150 mm THICK LAYER OF FERTILIZER SOIL MIX TO ALL LANDSCAPE AREAS. FOR TURF AREAS, FIRST APPLY A 100 mm THICK LAYER OF FERTILIZER SOIL MIX AND THEN APPLY A 50 mm THICK LAYER OF FINE SAND.
16. THE CONTRACTOR SHALL MAINTAIN THE ORIGINAL FORM OF THE PLANT WHEN PRUNING. THE CONTRACTOR SHALL PRUNE SIDE BRANCHES TO ENSURE THE PLANT IS GROWING IN HEALTHY CONDITION.
17. UNLESS SPECIFIED OTHERWISE, ALL PLANTS SHALL BE PLANTED IN THE TRIANGLE FORMAT.
18. ALL SPACING SHALL BE VERIFIED BY THE LANDSCAPE ARCHITECT.
19. ALL PLANT MATERIAL, TREES, SHRUBS AND GROUNDCOVERS SHALL BE REVIEWED, SELECTED AND APPROVED BY LANDSCAPE ARCHIECT (AECOM) IN CONJUNCTION WITH THE OWNER PRIOR TO INSTALLATION.
20. REFER TO SOIL PLACEMENT PLANS FOR SOIL MIX TYPES.
21. ALL SHRUB PLANTING SLOPES GREATER THAN 3:1 SHALL RECEIVE SOIL COCONUT FIBER SOIL EROSION CONTROL MATTING.
22. 75mm DEPTH ORGANIC MULCH IN ALL TREE AND SHRUB PLANTING AREAS.

REFERENCE DRAWING

1. REFER TO ENGINEER'S DRAWINGS FOR ALL CIVIL / STRUCTURAL WORKS.
2. REFER TO ARCHITECTURAL DRAWINGS FOR ALL ARCHITECTURAL ELEMENTS RELEVANT PARITES FOR CO-ORDINATION.
3. REFER TO ARCHITECTURAL, DRAINAGE, AND ELECTRICAL DRAWINGS FOR ALL ARCHITECTURAL, DRAINAGE, AND ELECTRICAL WORKS.
4. REFER TO DRAINAGE AND ELECTRICAL DRAWINGS TO COORDINATE GROUND LEVEL AND SUBSOIL DRAIN SYSTEMS. SHOULD DISCREPANCIES BE FOUND BETWEEN THE COVER LEVELS OF ANY UNDERGROUND ELECTRIC ROOM OR MANHOLE AND THE PROPOSED GRADE, THE CONTRACTOR SHALL REPORT TO ALL RELEVANT PARITES IMMEDIATELY AND SEEK CO-ORDINATION.

NOTE
ALL DIMENSIONS TO BE CHECKED ON SITE
NO DIMENSIONS TO BE SCALED FROM THIS DRAWING
THIS DRAWING IS TO BE READ IN CONIUNCTION WITH
RELEVANT CONSULTANT'S DRAWINGS
NO PART OF THIS DOCUMENT MAY BE RE-PRODUCED OR
TRANSMITTED IN ANY FORM OR STORED IN ANY RETRIEVAL
SYSTEM OF ANY NATURE WITHOUT THE WRITTEN PERMISSION
OF THE LANDSCAPE ARCHITECT AS COPYRIGHT HOLDER EXCEPT
AS AGREED FOR USE ON THE PROJECT FOR WHICH THE
DOCUMENT WAS ORIGINALLY ISSUED
FOR DRAWING INDEX, GENERAL NOTES, AND HEALTH AND SAFETY REFER TO DWG
LI-001

CLIENT: DUN LAOGHAIRE COUNTY COUNCIL



NMP
Niall Montgomery + Partners
Architects 33 Rock Road, Williamstown, Blackrock, Co. Dublin
Telephones : 2121 800 Fax :2121 007 E mail : info@nmp.ie



TYPICAL FURNITURE LAYOUT BY MCCALL FURNITURE OR EQUIVALENT

- TRADITIONAL BENCH
- TRADITIONAL CHAIR
- COFFEE TABLE




T2- (HC2026) PICNIC SET TIMBER & CAST IRON BY HARTECAST OR EQUIVALENT

- TYPE: TIMBER PICNIC SET WITH CAST IRON FOOTINGS
- SIZE: (LENGTH 1800MM) (WIDTH 1980MM) (TABLE HEIGHT 700MM) (BENCH HEIGHT 430MM)
- COLOUR: METAL STRUCTURE POWDERED COATED TO RAL 7043
- NOTE: FIXINGS AS PER SUPPLIERS SPECIFICATION
- FSC CERTIFIED HARDWOOD PRESSURE TREATED, NATURAL FINISH



S5 - BESPOKE SEATING AT BRUNSA COTTAGES BY OMOS OR EQUIVALENT

- TYPE: POLISHED CONCRETE AGGREGATE SEATING BENCH
- SIZE: REFER TO S5 IN THE DRAWING DETAILS
- COLOUR: GREY
- NOTE: FIXINGS AS PER SUPPLIERS SPECIFICATION



S1- TIMBER FURNITURE BENCH BY MCCALL FURNITURE OR EQUIVALENT

- TYPE: TIMBER STRUCTURE (1.5M LONG BENCH)
- SIZE: (HEIGHT 800MM, LENGTH 1500MM, WIDTH 690MM)
- COLOUR: NATURAL TIMBER
- NOTE: METAL PLATE FIXING BELOW GROUND (RAL 7043)
- FSC CERTIFIED HARDWOOD PRESSURE TREATED, NATURAL FINISH




T3- PICNIC SET TIMBER & CAST IRON BY HARTECAST (WHEELCHAIR) OR EQUIVALENT

- TYPE: TIMBER PICNIC SET WITH CAST IRON FOOTINGS
- SIZE: (LENGTH 1800MM) (WIDTH 1980MM) (TABLE HEIGHT 750MM) (BENCH HEIGHT 480MM)
- COLOUR: METAL STRUCTURE POWDERED COATED TO RAL 7043
- NOTE: FIXINGS AS PER ENGINEER'S SPECIFICATION
- FSC CERTIFIED HARDWOOD PRESSURE TREATED, NATURAL FINISH



F1- VESTRE - APRIL BAR CHAIR & APRIL BAR TABLE OR EQUIVALENT

- TYPE: APRIL BAR CHAIR & APRIL BAR TABLE BY VESTRE ALL STEEL COMPONENTS HOT - DIP GALVANISED
- SIZE: (APRIL BAR CHAIR 514MM WIDE, HEIGHT 1035MM, LENGTH 585MM)(APRIL BAR TABLE 2100MM LENGTH, 366MM WIDE, 1000MM HEIGHT)
- COLOUR: METAL STRUCTURE RAL 7043
- NOTE: FIXINGS AS PER SUPPLIERS SPECIFICATION
- FSC CERTIFIED HARDWOOD PRESSURE TREATED, NATURAL FINISH





S2- TIMBER FURNITURE CHAIR BY MCCALL FURNITURE OR EQUIVALENT

- TYPE: TIMBER STRUCTURE SEAT (BACK SUPPORT)
- SIZE: (HEIGHT 800MM, LENGTH 610MM, WIDTH 690MM)
- COLOUR: NATURAL TIMBER
- NOTE: METAL PLATE FIXING BELOW GROUND (RAL 7043)
- FSC CERTIFIED HARDWOOD PRESSURE TREATED, NATURAL FINISH



S3- V36 BESPOKE SEATING WITH BACK REST BY OMOS OR EQUIVALENT

- TYPE: V36 BESPOKE SEATING HARDWOOD TIMBER WITH BACK REST WITH POWDERED COATED STEEL FRAME
- SIZES: REFER TO DETAILS
- COLOUR: POWDERED COATED TO RAL 7043 TO METAL STRUCTURE
- NOTE: FIXINGS AS PER ENGINEER'S SPECIFICATION
- FSC CERTIFIED HARDWOOD PRESSURE TREATED, NATURAL FINISH




T1- TIMBER FURNITURE COFFEE TABLE BY MCCALL FURNITURE OR EQUIVALENT

- TYPE: TIMBER STRUCTURE
- SIZE: (HEIGHT 575MM, LENGTH 1060MM, WIDTH 575MM)
- COLOUR: NATURAL TIMBER
- NOTE: METAL PLATE FIXING BELOW GROUND (RAL 7043)
- FSC CERTIFIED HARDWOOD PRESSURE TREATED, NATURAL FINISH



S4- V36 BESPOKE SEATING BY OMOS (NO BACK REST) OR EQUIVALENT

- TYPE: V36 BESPOKE SEATING HARDWOOD TIMBER WITH POWDER COATED GALVANIZED STEEL FRAME (NO BACK REST)
- SIZE: REFER TO DETAILS
- COLOUR: RAL 7043 TO METAL STRUCTURE
- NOTE: FIXINGS AS PER ENGINEER'S SPECIFICATION
- FSC CERTIFIED HARDWOOD PRESSURE TREATED, NATURAL FINISH



R1- RIMINI STYLE RAILING (BALUSTRADE AND HANDRAIL) OR EQUIVALENT TO BLACKROCK LIBRARY

- TYPE: RIMINI STYLE RAILING (BALUSTRADE AND HANDRAIL) STAINLESS STEEL HANDRAIL AND RAILING POWDERED COATED RAL 7043
- SIZE: HEIGHT (1100MM) REFER TO DETAILS DRAWING
- COLOUR: RAL 7043 TO RAILING - MATTE FINISH (HANDRAIL - STAINLESS STEEL)
- NOTE: FIXINGS AS PER SUPPLIERS SPECIFICATION

NOTE
ALL DIMENSIONS TO BE CHECKED ON SITE
NO DIMENSIONS TO BE SCALED FROM THIS DRAWING
THIS DRAWING IS TO BE READ IN CONJUNCTION WITH
RELEVANT CONSULTANT'S DRAWINGS
NO PART OF THIS DOCUMENT MAY BE RE-PRODUCED OR
TRANSMITTED IN ANY FORM OR STORED IN ANY RETRIEVAL
SYSTEM OF ANY NATURE WITHOUT THE WRITTEN PERMISSION
OF THE LANDSCAPE ARCHITECT AS COPYRIGHT HOLDER EXCEPT
AS AGREED FOR USE ON THE PROJECT FOR WHICH THE
DOCUMENT WAS ORIGINALLY ISSUED
FOR DRAWING INDEX, GENERAL NOTES, AND HEALTH AND SAFETY REFER TO DWG
L3-001

CLIENT: DUN LAOGHAIRE COUNTY COUNCIL



(DRAWING NOT FOR SETTING OUT)

08	FOR TENDER	16/04/2025
07	FOR TENDER	07/03/2025
06	FOR TENDER	21/02/2025
05	FOR TENDER	01/11/2024
04	FOR TENDER	29/10/2024

REVISIONS:

Job No.	27A1A	Drawn By	AQ
Dwg No.	L_003	Checked By	JM
Scale	NA	Date	APRIL 2025

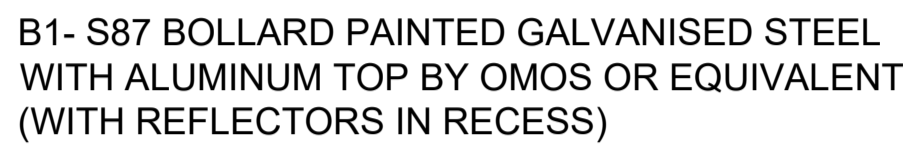
JOB DESCRIPTION

Site	BLACKROCK VILLAGE
Project	BLACKROCK VILLAGE PUBLIC REALM
Title	HARD MATERIALS SCHEDULE - FURNITURE - SEATING & TABLES - RAILING R1



NMP
Niall Montgomery + Partners

Architects 33 Rock Road, Williamstown, Blackrock, Co. Dublin
Telephones : 2121 800 Fax :2121 007 E mail : info@nmp.ie



- TYPE: PAINTED GALVANISED STEEL WITH MACHINED ALUMINUM TOP
- SIZE: (89mm DIAMETER) (HEIGHT 1000MM ABOVE GROUND)
- COLOUR: STAINLESS STEEL FINISH
- NOTE: FIXINGS AS PER SUPPLIERS SPECIFICATION

**B2- BARCELONA FLEXI BOLLARD BY PITTMAN OR EQUIVALENT
(WITH REFLECTORS)**

- TYPE: 100% RECYCLABLE MATERIAL (STAINLESS STEEL RING FINISH)
- SIZE: (1000MM HEIGHT)
- COLOUR: STEEL COLOUR FINISH OR EQUIVALENT
- NOTE: FIXINGS AS PER SUPPLIERS SPECIFICATION




- TYPE: BIG BELLY BIN BY BIG BELLY SMART CITY SOLUTIONS
- SIZE: (HEIGHT 1264MM) (WIDTH 635MM) (DEPTH 681MM)
- COLOUR: RAL 7043
- NOTE: FIXINGS AS PER SUPPLIERS SPECIFICATION



- TYPE: SHEFFIELD STEEL BIKE PARKING
- SIZE: (750MM WIDTH) (800MM HEIGHT)
- COLOUR: STAINLESS STEEL FINISH
- NOTE: FIXINGS AS PER SUPPLIERS SPECIFICATION



- TYPE: STAINLESS STEEL
- SIZE: REFER TO DRAWING DETAILS
- COLOUR: STAINLESS STEEL
- NOTE: FIXINGS AS PER SUPPLIERS ENGINEER'S SPECIFICATION



- TYPE: CURVED STAINLESS STEEL
- SIZE: SEE DETAIL DRAWINGS
- COLOUR: STAINLESS STEEL
- NOTE: FIXINGS AS PER SUPPLIERS SPECIFICATION



- TYPE: METAL PLANTER POWERED COATED 7043 OR EQUIVALENT
- SIZE: (745MM HIGH) (PLANTER WIDTH & LENGTH VARIES)
- COLOUR: RAL 7043
- NOTE: FIXINGS AS PER SUPPLIERS SPECIFICATION
- EDGES OF THE PLANTER WILL BE CURVED TO AVOID SHARP EDGES
- IMAGE REFERENCE ONLY



- TYPE: METAL PLANTER POWERED COATED 7043 OR EQUIVALENT
- SIZE: (745MM HEIGHT) (OVERALL WIDTH & LENGTHS VARY)
(SEATING HEIGHT 450MM)
- COLOUR: RAL 7043
- NOTE: FIXINGS AS PER SUPPLIERS SPECIFICATION
- EDGES OF THE PLANTER WILL BE CURVED TO AVOID SHARP EDGES
- FSC CERTIFIED HARDWOOD PRESSURE TREATED TIMBER, NATURAL FINISH
- REFERENCE IMAGE ONLY



- TYPE: METAL PLANTER POWERED COATED 7043 OR EQUIVALENT
- SIZE: (745MM HEIGHT) (OVERALL WIDTH & LENGTHS VARY)
- COLOUR: RAL 7043
- NOTE: FIXINGS AS PER SUPPLIERS SPECIFICATION
- EDGES OF THE PLANTER WILL BE CURVED TO AVOID SHARP EDGES
- REFERENCE IMAGE ONLY
- RAISED PLANTER TO HAVE CONTACT WITH GROUND



- TYPE: S35 TREE GRILLE BY OMOS
- SIZE: 1000MM DIAMETER
- COLOUR: RAL 7043
- NOTE: FIXINGS AS PER SUPPLIERS SPECIFICATION



- TYPE: STAINLESS STEEL EDGE TO PLANTING
- SIZE: 100MM HIGH METAL EDGE TO PLANTING
- COLOUR: POWDERED COATED TO RAL 7043
- NOTE: FIXINGS TO ENGINEERS SPECIFICATION



- SIZE: VARIES TO SPECIFIC MANHOLE COVERS
- COLOUR: STAINLESS STEEL
- PAVING PATTERN TO FOLLOW THROUGH RECESSED MANHOLE COVERS



- TYPE: WATER FILLING STATION BY ECOFIL OR EQUIVALENT
- SIZE: HEIGHT (1560MM) WIDTH (450MM)
- COLOUR: RAL 7043
- NOTE: FIXINGS AS PER SUPPLIERS SPECIFICATION

NOTE

ALL DIMENSIONS TO BE CHECKED ON SITE

NO DIMENSIONS TO BE SCALED FROM THIS DRAWING

THIS DRAWING IS TO BE READ IN CONJUNCTION WITH
RELEVANT CONSULTANTS DRAWINGS

NO PART OF THIS DOCUMENT MAY BE RE-PRODUCED OR
TRANSMITTED IN ANY FORM OR STORED IN ANY RETRIEVAL
SYSTEM OF ANY NATURE WITHOUT THE WRITTEN PERMISSION
OF THE LANDSCAPE ARCHITECT AS COPYRIGHT HOLDER EXCEPT
AS AGREED FOR USE ON THE PROJECT FOR WHICH THE
DOCUMENT WAS ORIGINALLY ISSUED

FOR DRAWING INDEX, GENERAL NOTES, AND HEALTH AND SAFETY REFERT TO DWG1
L1-001

CLIENT: DUN LAOGHAIRE COUNTY COUNCIL



08	FOR TENDER	16/04/2025
07	FOR TENDER	07/03/2025
06	FOR TENDER	21/02/2025
05	FOR TENDER	01/11/2024
04	FOR TENDER	29/10/2024

REVISIONS:

Job No.	27A1A	Drawn By	AQ
Dwg No.	L_004	Checked By	JM
Scale	NA	Date	APRIL 2025

JOB DESCRIPTION

Site	BLACKROCK VILLAGE
Project	BLACKROCK VILLAGE PUBLIC REALM
Title	HARD MATERIALS SCHEDULE - FURNITURE & OTHER



NMP
Niall Montgomery + Partners

Architects 33 Rock Road, Williamstown, Blackrock, Co. Dublin
Telephones : 2121 800 Fax :2121 007 E mail : info@nmp.ie



GRIS ALVO GRANITE PAVING



GRIS ALVO PAVING SETTS



CHARCOAL GRANITE PAVING SETTS TO BUILDING EDGE



GRIS ALVO PAVING SETTS
TO PARKING SPACES & SOME FEATURE PAVING AREAS



IN SITU CONCRETE



GRIS ALVO PAVING SQUARES TO TACTILE PAVING



RED GRANITE TACTILE PAVING



CHARCOAL GRANITE TACTILE PAVING




STONE MASTIC ASPHALT TO ROAD (BLACK)



STONE MASTIC ASPHALT TO CYCLE PATH




GRANITE KERB EDGING (KERB TYPES VARY)



BRASS STRIP

NOTE
ALL DIMENSIONS TO BE CHECKED ON SITE
NO DIMENSIONS TO BE SCALED FROM THIS DRAWING
THIS DRAWING IS TO BE READ IN CONJUNCTION WITH
RELEVANT CONSULTANT'S DRAWINGS
NO PART OF THIS DOCUMENT MAY BE RE-PRODUCED OR
TRANSMITTED IN ANY FORM OR STORED IN ANY RETRIEVAL
SYSTEM OF ANY NATURE WITHOUT THE WRITTEN PERMISSION
OF THE LANDSCAPE ARCHITECT AS COPYRIGHT HOLDER EXCEPT
AS AGREED FOR USE ON THE PROJECT FOR WHICH THE
DOCUMENT WAS ORIGINALLY ISSUED
FOR DRAWING INDEX, GENERAL NOTES, AND HEALTH AND SAFETY REFER TO DWG
L3-001

CLIENT: DUN LAOGHAIRE COUNTY COUNCIL



(DRAWING NOT FOR SETTING OUT)


08	FOR TENDER	16/04/2025
07	FOR TENDER	07/03/2025
06	FOR TENDER	21/02/2025
05	FOR TENDER	01/11/2024
04	FOR TENDER	29/10/2024

REVISIONS:

Job No.	27A1A	Drawn By	AQ
Dwg No.	L_005	Checked By	JM
Scale	NA	Date	APRIL 2025

JOB DESCRIPTION

Site	BLACKROCK VILLAGE
Project	BLACKROCK VILLAGE PUBLIC REALM
Title	HARD MATERIALS SCHEDULE - PAVING & EDGES



NMP

Niall Montgomery + Partners

Architects 33 Rock Road, Williamstown, Blackrock, Co. Dublin
Telephones : 2121 800 Fax :2121 007 E mail : info@nmp.ie



STREET TREE - AMELANCHIER X GRANDIFLORA "ROBIN HILL"

- NON - NATIVE
- DECIDUOUS



STREET TREE - BETULA PENDULA

- NATIVE
- DECIDUOUS



STREET TREE - MAGNOLIA GRANDIFLORA

- NON - NATIVE
- DECIDUOUS



STREET TREE - PINUS SLYVESTRIS

- NATIVE
- EVERGREEN



GROUND PLANTING - NEPETA "WALKER'S LOW" & AGAPANTHUS "HEADBOURNE" HYBRID

- NEPETA - DECIDUOUS / AGAPANTHUS - SEMI EVERGREEN
- POLLINATOR FRIENDLY



GROUND PLANTING - LIRIOPE MUSCARI

- EVERGREEN
- POLLINATOR FRIENDLY



GROUND PLANTING - LIBERTIA GRANDIFLORA & GAURA "WHIRLING BUTTERFLIES"

- LIBERTIA GRANDIFLORA - EVERGREEN / GAURA - DECIDUOUS
- POLLINATOR FRIENDLY



GROUND PLANTING - CAMASSIA L. ALBA

- DECIDUOUS
- POLLINATOR FRIENDLY



BULB PLANTING - TULIPA MONDAIL

- DECIDUOUS
- POLLINATOR FRIENDLY




BULB PLANTING - NARCISSUS MINNOW

- DECIDUOUS
- POLLINATOR FRIENDLY



BULB PLANTING - NARCISSUS ARIEL & NARCISSUS ACTEA

- DECIDUOUS
- POLLINATOR FRIENDLY




BULB PLANTING - TULIPA PRISSIMA

- DECIDUOUS
- POLLINATOR FRIENDLY

NOTE: EVERGREEN SPECIES WILL MAKE UP BETWEEN 50% OF DLR APPROVED SHRUB PLANTING AREAS (PLANTING MIX 1)

NOTE
ALL DIMENSIONS TO BE CHECKED ON SITE
NO DIMENSIONS IS TO BE SCALED FROM THIS DRAWING
THIS DRAWING IS TO BE READ IN CONJUNCTION WITH
RELEVANT CONSULTANT'S DRAWINGS
NO PART OF THIS DOCUMENT MAY BE RE-PRODUCED OR
TRANSMITTED IN ANY FORM OR STORED IN ANY RETRIEVAL
SYSTEM OF ANY NATURE WITHOUT THE WRITTEN PERMISSION
OF THE LANDSCAPE ARCHITECT AS COPYRIGHT HOLDER EXCEPT
AS AGREED FOR USE ON THE PROJECT FOR WHICH THE
DOCUMENT WAS ORIGINALLY ISSUED
FOR DRAWING INDEX, GENERAL NOTES, AND HEALTH AND SAFETY REFER TO DWG
L3-001

CLIENT: DUN LAOGHAIRE COUNTY COUNCIL



dlr
Dun Laoghaire County Council

(DRAWING NOT FOR SETTING OUT)


08	FOR TENDER	16/04/2025
07	FOR TENDER	07/03/2025
06	FOR TENDER	21/02/2025
05	FOR TENDER	01/11/2024
04	FOR TENDER	29/10/2024

REVISIONS:


Job No.	27A1A	Drawn By	AQ
Dwg No.	L_007	Checked By	JM
Scale	NA	Date	APRIL 2025

JOB DESCRIPTION

Site	BLACKROCK VILLAGE
Project	BLACKROCK VILLAGE PUBLIC REALM
Title	TREE PLANTING & PLANTING MIX 1



RIBA
ROYAL INSTITUTE OF THE ARCHITECTS OF THE UNITED KINGDOM



NMP
Niall Montgomery + Partners

Architects 33 Rock Road, Williamstown, Blackrock, Co. Dublin
Telephones : 2121 800 Fax :2121 007 E mail : info@nmp.ie




REFERECNE IMAGE FOR PLANTING MIX 2 - (TO MATCH PLANTING MIX AT BLACKROCK VILLAGE SHOPPING CENTRE)

PLANTING MIX:

- ASTER 'STARDUST'
- CALAMAGROSTIS 'K. FÖRSTER'
- GERANIUM 'T. MONSTER'
- GERANIUM 'ROZANNE'
- HAKONECHLOA MACRA
- LIATRIS SPICATA
- NEPETA 'GROL'
- NEPETA 'W. LOW'
- PANICUM 'ROTSTRAHLBUSCH'
- PENNISETUM 'HAMELN'
- PERSICARIA AMPLEXICAULIS
- RUDBECKIA 'GOLDSTURM'
- SALVIA 'CARADONNA'
- STACHYS 'HUMMELO'
- VERBENA HASTATA

NOTE
ALL DIMENSIONS TO BE CHECKED ON SITE
NO DIMENSIONS TO BE SCALED FROM THIS DRAWING
THIS DRAWING IS TO BE READ IN CONJUNCTION WITH
RELEVANT CONSULTANT'S DRAWINGS
NO PART OF THIS DOCUMENT MAY BE RE-PRODUCED OR
TRANSMITTED IN ANY FORM OR STORED IN ANY RETRIEVAL
SYSTEM OF ANY NATURE WITHOUT THE WRITTEN PERMISSION
OF THE LANDSCAPE ARCHITECT AS COPYRIGHT HOLDER EXCEPT
AS AGREED FOR USE ON THE PROJECT FOR WHICH THE
DOCUMENT WAS ORIGINALLY ISSUED
FOR DRAWING INDEX, GENERAL NOTES, AND HEALTH AND SAFETY REFER TO DWG
L3-001

CLIENT: DUN LAOGHAIRE COUNTY COUNCIL



dlr
Dun Laoghaire County Council

(DRAWING NOT FOR SETTING OUT)


08	FOR TENDER	16/04/2025
07	FOR TENDER	07/03/2025
06	FOR TENDER	21/02/2025
05	FOR TENDER	01/11/2024
04	FOR TENDER	29/10/2024

REVISIONS:

Job No.	27A1A	Drawn By	AQ
Dwg No.	L_008	Checked By	JM
Scale	NA	Date	APRIL 2025

JOB DESCRIPTION

Site	BLACKROCK VILLAGE
Project	BLACKROCK VILLAGE PUBLIC REALM
Title	PLANTING MIX 2 TO MATCH BLACKROCK VILLAGE SHOPPING CENTRE



ROYAL INSTITUTE OF THE ARCHITECTS OF IRELAND

NMP

Niall Montgomery + Partners

Architects 33 Rock Road, Williamstown, Blackrock, Co. Dublin
Telephones : 2121 800 Fax :2121 007 E mail : info@nmp.ie



-

RAIN GARDEN PLANTING MIX - LYTHRUM SALICARIA

-

RAIN GARDEN PLANTING MIX - AQUILEGIA SPP.

-

RAIN GARDEN PLANTING MIX - MYOSOTIS SCORPIOIDES

-

RAIN GARDEN PLANTING MIX - BUTOMUS UMBELLATUS

-
- A close-up photograph of a dense patch of blue periwinkle flowers (Vinca minor). The flowers are a vibrant blue color with five petals each and a small white center. They are surrounded by lush green, oval-shaped leaves. The overall appearance is a thick carpet of blue and green.

RAIN GARDEN PLANTING MIX - VINCA MINOR

-

RAIN GARDEN PLANTING MIX - HELLEBORUS FOETIDUS

- NOTE
ALL DIMENSIONS TO BE CHECKED ON SITE
NO DIMENSIONS TO BE SCALED FROM THIS DRAWING
THIS DRAWING IS TO BE READ IN CONJUNCTION WITH
RELEVANT CONSULTANTS DRAWINGS
NO PART OF THIS DOCUMENT MAY BE RE-PRODUCED OR
TRANSMITTED IN ANY FORM OR STORED IN ANY RETRIEVAL
SYSTEM OF ANY NATURE WITHOUT THE WRITTEN PERMISSION
OF THE LANDSCAPE ARCHITECT AS COPYRIGHT HOLDER EXCEPT
AS AGREED FOR USE ON THE PROJECT FOR WHICH THE
DOCUMENT WAS ORIGINALLY ISSUED
FOR DRAWING INDEX, GENERAL NOTES, AND HEALTH AND SAFETY REFER TO DWG1
LI-001

CLIENT: DUN LAOGHAIRE COUNTY COUNCIL



(DRAWING NOT FOR SETTING OUT)

08	FOR TENDER	16/04/2025
07	FOR TENDER	07/03/2025
06	FOR TENDER	21/02/2025
05	FOR TENDER	01/11/2024
04	FOR TENDER	29/10/2024

REVISIONS:

Job No.	27A1A	Drawn By	AQ
Dwg No.	L_009	Checked By	JM
Scale	NA	Date	APRIL 2025

JOB DESCRIPTION

Site	BLACKROCK VILLAGE
Project	BLACKROCK VILLAGE PUBLIC REALM
Title	RAIN GARDEN PLANTING MIX



NMP

Architects 33 Rock Road, Williamstown, Blackrock, Co. Dublin
Telephones : 2121 800 Fax :2121 007 E mail : info@nmp.ie



NOTE
ALL DIMENSIONS TO BE CHECKED ON SITE
NO DIMENSIONS TO BE SCALED FROM THIS DRAWING
THIS DRAWING IS TO BE READ IN CONJUNCTION WITH
RELEVANT CONSULTANTS DRAWINGS
NO PART OF THIS DOCUMENT MAY BE RE-PRODUCED OR
TRANSMITTED IN ANY FORM OR STORED IN ANY RETRIEVAL
SYSTEM OF ANY NATURE WITHOUT THE WRITTEN PERMISSION
OF THE LANDSCAPE ARCHITECT AS COPYRIGHT HOLDER EXCEPT
AS AGREED FOR USE ON THE PROJECT FOR WHICH THE
DOCUMENT WAS ORIGINALLY ISSUED
FOR DRAWING INDEX, GENERAL NOTES, AND HEALTH AND SAFETY REFER TO DWG
LI-001

CLIENT: DUN LAOGHAIRE COUNTY COUNCIL



(DRAWING NOT FOR SETTING OUT)

08	FOR TENDER	16/04/2025
07	FOR TENDER	07/03/2025
06	FOR TENDER	21/02/2025
05	FOR TENDER	01/11/2024
04	FOR TENDER	29/10/2024

REVISIONS:

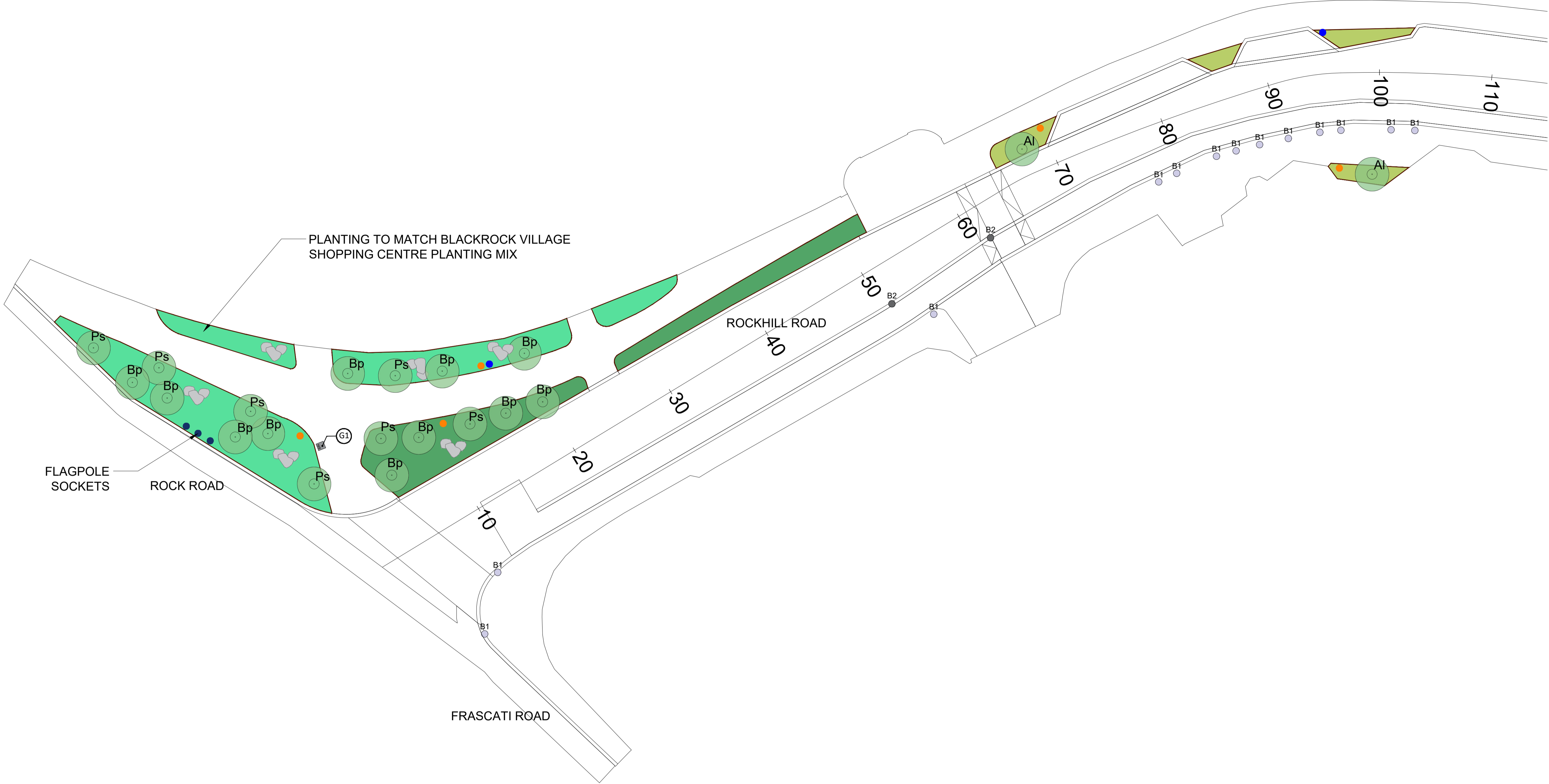
Job No.	27A1A	Drawn By	AQ
Dwg No.	L_100	Checked By	JM
Scale	1:1000@A1	Date	APRIL 2025

JOB DESCRIPTION

Site	BLACKROCK VILLAGE
Project	BLACKROCK VILLAGE PUBLIC REALM
Title	GENERAL ARRANGEMENT PLAN



Architects 33 Rock Road, Williamstown, Blackrock, Co. Dublin
Telephones : 2121 800 Fax :2121 007 E mail : info@nmp.ie



NOTE

ALL DIMENSIONS TO BE CHECKED ON SITE


NO DIMENSIONS TO BE SCALED FROM THIS DRAWING

THIS DRAWING IS TO BE READ IN CONJUNCTION WITH RELEVANT CONSULTANTS DRAWINGS

NO PART OF THIS DOCUMENT MAY BE RE-PRODUCED OR TRANSMITTED IN ANY FORM OR STORED IN ANY RETRIEVAL SYSTEM OF ANY NATURE WITHOUT THE WRITTEN PERMISSION OF THE LANDSCAPE ARCHITECT AS COPYRIGHT HOLDER EXCEPT AS AGREED FOR USE ON THE PROJECT FOR WHICH THE DOCUMENT WAS ORIGINALLY ISSUED

FOR DRAWING INDEX, GENERAL NOTES, AND HEALTH AND SAFETY REFER TO DWG LI-001

CLIENT: DUN LAOGHAIRE COUNTY COUNCIL



DLR
Dun Laoghaire County Council

LEGEND:

- PROPOSED TREE PLANTING (8.5 - 1M WIDE ROOTBALLS)
 - AI: 100MM WIDE ROOTBALL
 - PS: 100MM WIDE ROOTBALL
 - BP: 100MM WIDE ROOTBALL
 - PL: 100MM WIDE ROOTBALL
- EXISTING TREES TO BE RETAINED
- EXISTING TREES TO BE REMOVED
- RELOCATED TREE TO BE RETAINED LOCATED
- PLANTING MIX 1 (DLR APPROVED)
 - WITH 100MM WIDE ROOTBALLS
- PLANTING MIX 2 (TO MATCH BLACKROCK VILLAGE CENTRE MIX)
 - WITH 100MM WIDE ROOTBALLS
- RAIN GARDEN PLANTING MIX (COLOUR THEME TO MATCH PLANTING MIX 1)
 - WITH 100MM WIDE ROOTBALLS
- V1: 750MM HIGH RAISED PLANTER (PLANTING MIX 1)
 - SIZES VARY - 5X V1 PLANTERS - REFER TO PLAN FOR LOCATIONS 1-5 AND DETAIL DRAWINGS FOR SIZES
- V2: 750MM RAISED PLANTER WITH SEATING (NO BACK REST) (PLANTING MIX 1) - SIZES VARY - 2X V2 PLANTERS WITH SEATING - REFER TO PLAN FOR LOCATIONS AND DETAIL DRAWINGS FOR SIZES
- V3: 750MM RAISED PLANTER (PLANTING MIX 1)
 - SIZES: 1500MM X 1500MM (PLANTER TO HAVE CONTACT WITH GROUND) - 3X V3 PLANTERS - REFER TO PLAN FOR LOCATIONS AND DETAIL DRAWINGS FOR SIZES
- LENIER GRANITE BOULDERS
- ME: 100MM METAL EDGE TO PLANTING
- S1: BENCH BY MCCALL FURNITURE OR EQUIVALENT
- S2: CHAIR BY MCCALL FURNITURE OR EQUIVALENT
- T1: COFFEE TABLE BY MCCALL FURNITURE OR EQUIVALENT
- T2: PICNIC TABLE SET BY HARTECAST OR EQUIVALENT
- T3: PICNIC TABLE SET (DISABLED ACCESS) BY HARTECAST OR EQUIVALENT
- S3: V38 OMOS OR EQUIVALENT BESPOKE SEATING TO JOCKEY PAIN AND WOODEN WOLF WITH BACK REST
- S4: V38 OMOS OR EQUIVALENT BESPOKE SEATING TO PARLOUR (NO BACK REST)
- F1: VESTRE APRIL BAR & STOOL OR EQUIVALENT (TABLE & CHAIRS)
- MOVEABLE FURNITURE (BUSINESSES)
- G1: BIG BELLY BIN OR EQUIVALENT
- BRE STANDS: C1: STANDARD SHEFFIELD / C2: CARGO / C3: BESPOKE TO FEATURE AREAS
- B1: FIXED BOLLARD BY OMOS OR EQUIVALENT
- B2: BARCELONA FLEXI BOLLARD BY PITTMAN OR EQUIVALENT
- T: TREE GRILLE BY OMOS OR EQUIVALENT (100MM DIAMETER)
- WATERING TAP LOCATIONS (FOR PLANTING)
- POWER SOCKET LOCATIONS
- WATER REILL STATION (DRINKING FOUNTAIN) BY SCORL OR EQUIVALENT
- FLAG POLE SOCKET
- R1: BALUSTRADE AND HANDRAIL TO BLACKROCK LIBRARY (RAMP ACCESS) REFER TO DETAIL R2 IN THE DETAIL DRAWINGS RMN STYLE RAILING
- S5: BESPOKE SEATING BY BRUNSA COTTAGES AS PER SUPPLIERS SPECIFICATIONS REFER TO RS ON THE DETAIL DRAWINGS

(DRAWING NOT FOR SETTING OUT)


08	FOR TENDER	16/04/2025
07	FOR TENDER	07/03/2025
06	FOR TENDER	21/02/2025
05	FOR TENDER	01/11/2024
04	FOR TENDER	29/10/2024

REVISIONS:


Job No.	27A1A	Drawn By	AQ
Dwg No.	L_101	Checked By	JM
Scale	1:200@A1	Date	APRIL 2025

JOB DESCRIPTION

Site	BLACKROCK VILLAGE
Project	BLACKROCK VILLAGE PUBLIC REALM
Title	TILE 1 OF 8



ROYAL INSTITUTE OF THE ARCHITECTS OF IRELAND



NMP
Niall Montgomery + Partners

Architects 33 Rock Road, Williamstown, Blackrock, Co. Dublin
Telephones : 2121 800 Fax : 2121 007 E mail : info@nmp.ie



NOTE

ALL DIMENSIONS TO BE CHECKED ON SITE

NO DIMENSIONS TO BE SCALED FROM THIS DRAWING


THIS DRAWING IS TO BE READ IN CONJUNCTION WITH

RELEVANT CONSULTANTS DRAWINGS

NO PART OF THIS DOCUMENT MAY BE REPRODUCED OR TRANSMITTED IN ANY FORM OR STORED IN ANY RETRIEVAL SYSTEM OF ANY NATURE WITHOUT THE WRITTEN PERMISSION OF THE LANDSCAPE ARCHITECT AS COPYRIGHT HOLDER EXCEPT AS AGREED FOR USE ON THE PROJECT FOR WHICH THE DOCUMENT WAS ORIGINALLY ISSUED

FOR DRAWING INDEX, GENERAL NOTES, AND HEALTH AND SAFETY REFER TO DWG LI-001

CLIENT: DUN LAOGHAIRE COUNTY COUNCIL



DLR
Dun Laoghaire County Council

LEGEND:

- PROPOSED TREE PLANTING (B.S. - 1M WIDE ROOTBALLS)
 - A1: 100MM DIA. 1.0M WIDE ROOTBALLS
 - A2: 100MM DIA. 1.0M WIDE ROOTBALLS
 - A3: 100MM DIA. 1.0M WIDE ROOTBALLS
 - A4: 100MM DIA. 1.0M WIDE ROOTBALLS
 - A5: 100MM DIA. 1.0M WIDE ROOTBALLS
 - A6: 100MM DIA. 1.0M WIDE ROOTBALLS
 - A7: 100MM DIA. 1.0M WIDE ROOTBALLS
 - A8: 100MM DIA. 1.0M WIDE ROOTBALLS
 - A9: 100MM DIA. 1.0M WIDE ROOTBALLS
 - A10: 100MM DIA. 1.0M WIDE ROOTBALLS
 - A11: 100MM DIA. 1.0M WIDE ROOTBALLS
 - A12: 100MM DIA. 1.0M WIDE ROOTBALLS
 - A13: 100MM DIA. 1.0M WIDE ROOTBALLS
 - A14: 100MM DIA. 1.0M WIDE ROOTBALLS
 - A15: 100MM DIA. 1.0M WIDE ROOTBALLS
 - A16: 100MM DIA. 1.0M WIDE ROOTBALLS
 - A17: 100MM DIA. 1.0M WIDE ROOTBALLS
 - A18: 100MM DIA. 1.0M WIDE ROOTBALLS
 - A19: 100MM DIA. 1.0M WIDE ROOTBALLS
 - A20: 100MM DIA. 1.0M WIDE ROOTBALLS
 - A21: 100MM DIA. 1.0M WIDE ROOTBALLS
 - A22: 100MM DIA. 1.0M WIDE ROOTBALLS
 - A23: 100MM DIA. 1.0M WIDE ROOTBALLS
 - A24: 100MM DIA. 1.0M WIDE ROOTBALLS
 - A25: 100MM DIA. 1.0M WIDE ROOTBALLS
 - A26: 100MM DIA. 1.0M WIDE ROOTBALLS
 - A27: 100MM DIA. 1.0M WIDE ROOTBALLS
 - A28: 100MM DIA. 1.0M WIDE ROOTBALLS
 - A29: 100MM DIA. 1.0M WIDE ROOTBALLS
 - A30: 100MM DIA. 1.0M WIDE ROOTBALLS
 - A31: 100MM DIA. 1.0M WIDE ROOTBALLS
 - A32: 100MM DIA. 1.0M WIDE ROOTBALLS
 - A33: 100MM DIA. 1.0M WIDE ROOTBALLS
 - A34: 100MM DIA. 1.0M WIDE ROOTBALLS
 - A35: 100MM DIA. 1.0M WIDE ROOTBALLS
 - A36: 100MM DIA. 1.0M WIDE ROOTBALLS
 - A37: 100MM DIA. 1.0M WIDE ROOTBALLS
 - A38: 100MM DIA. 1.0M WIDE ROOTBALLS
 - A39: 100MM DIA. 1.0M WIDE ROOTBALLS
 - A40: 100MM DIA. 1.0M WIDE ROOTBALLS
 - A41: 100MM DIA. 1.0M WIDE ROOTBALLS
 - A42: 100MM DIA. 1.0M WIDE ROOTBALLS
 - A43: 100MM DIA. 1.0M WIDE ROOTBALLS
 - A44: 100MM DIA. 1.0M WIDE ROOTBALLS
 - A45: 100MM DIA. 1.0M WIDE ROOTBALLS
 - A46: 100MM DIA. 1.0M WIDE ROOTBALLS
 - A47: 100MM DIA. 1.0M WIDE ROOTBALLS
 - A48: 100MM DIA. 1.0M WIDE ROOTBALLS
 - A49: 100MM DIA. 1.0M WIDE ROOTBALLS
 - A50: 100MM DIA. 1.0M WIDE ROOTBALLS
 - A51: 100MM DIA. 1.0M WIDE ROOTBALLS
 - A52: 100MM DIA. 1.0M WIDE ROOTBALLS
 - A53: 100MM DIA. 1.0M WIDE ROOTBALLS
 - A54: 100MM DIA. 1.0M WIDE ROOTBALLS
 - A55: 100MM DIA. 1.0M WIDE ROOTBALLS
 - A56: 100MM DIA. 1.0M WIDE ROOTBALLS
 - A57: 100MM DIA. 1.0M WIDE ROOTBALLS
 - A58: 100MM DIA. 1.0M WIDE ROOTBALLS
 - A59: 100MM DIA. 1.0M WIDE ROOTBALLS
 - A60: 100MM DIA. 1.0M WIDE ROOTBALLS
 - A61: 100MM DIA. 1.0M WIDE ROOTBALLS
 - A62: 100MM DIA. 1.0M WIDE ROOTBALLS
 - A63: 100MM DIA. 1.0M WIDE ROOTBALLS
 - A64: 100MM DIA. 1.0M WIDE ROOTBALLS
 - A65: 100MM DIA. 1.0M WIDE ROOTBALLS
 - A66: 100MM DIA. 1.0M WIDE ROOTBALLS
 - A67: 100MM DIA. 1.0M WIDE ROOTBALLS
 - A68: 100MM DIA. 1.0M WIDE ROOTBALLS
 - A69: 100MM DIA. 1.0M WIDE ROOTBALLS
 - A70: 100MM DIA. 1.0M WIDE ROOTBALLS
 - A71: 100MM DIA. 1.0M WIDE ROOTBALLS
 - A72: 100MM DIA. 1.0M WIDE ROOTBALLS
 - A73: 100MM DIA. 1.0M WIDE ROOTBALLS
 - A74: 100MM DIA. 1.0M WIDE ROOTBALLS
 - A75: 100MM DIA. 1.0M WIDE ROOTBALLS
 - A76: 100MM DIA. 1.0M WIDE ROOTBALLS
 - A77: 100MM DIA. 1.0M WIDE ROOTBALLS
 - A78: 100MM DIA. 1.0M WIDE ROOTBALLS
 - A79: 100MM DIA. 1.0M WIDE ROOTBALLS
 - A80: 100MM DIA. 1.0M WIDE ROOTBALLS
 - A81: 100MM DIA. 1.0M WIDE ROOTBALLS
 - A82: 100MM DIA. 1.0M WIDE ROOTBALLS
 - A83: 100MM DIA. 1.0M WIDE ROOTBALLS
 - A84: 100MM DIA. 1.0M WIDE ROOTBALLS
 - A85: 100MM DIA. 1.0M WIDE ROOTBALLS
 - A86: 100MM DIA. 1.0M WIDE ROOTBALLS
 - A87: 100MM DIA. 1.0M WIDE ROOTBALLS
 - A88: 100MM DIA. 1.0M WIDE ROOTBALLS
 - A89: 100MM DIA. 1.0M WIDE ROOTBALLS
 - A90: 100MM DIA. 1.0M WIDE ROOTBALLS
 - A91: 100MM DIA. 1.0M WIDE ROOTBALLS
 - A92: 100MM DIA. 1.0M WIDE ROOTBALLS
 - A93: 100MM DIA. 1.0M WIDE ROOTBALLS
 - A94: 100MM DIA. 1.0M WIDE ROOTBALLS
 - A95: 100MM DIA. 1.0M WIDE ROOTBALLS
 - A96: 100MM DIA. 1.0M WIDE ROOTBALLS
 - A97: 100MM DIA. 1.0M WIDE ROOTBALLS
 - A98: 100MM DIA. 1.0M WIDE ROOTBALLS
 - A99: 100MM DIA. 1.0M WIDE ROOTBALLS
 - A100: 100MM DIA. 1.0M WIDE ROOTBALLS
- EXISTING TREES TO BE RETAINED
- EXISTING TREES TO BE REMOVED
- RELOCATED TREE TO BE RETAINED LOCATED
- PLANTING MIX 1 (DLR APPROVED)
WITH 100MM DIA. 1.0M WIDE ROOTBALLS
- PLANTING MIX 2
(TO MATCH BLACKROCK VILLAGE CENTRE MIX)
WITH 100MM DIA. 1.0M WIDE ROOTBALLS
- RAIN GARDEN PLANTING MIX
(COLOUR THEME TO MATCH PLANTING MIX 1)
WITH 100MM DIA. 1.0M WIDE ROOTBALLS
- V1: 750MM HIGH RAISED PLANTER (PLANTING MIX 1)
SIZES VARY - 5X V1 PLANTERS - REFER TO PLAN FOR LOCATIONS 1-5 AND DETAIL DRAWINGS FOR SIZES
- V2: 750MM RAISED PLANTER WITH SEATING (NO BACK REST)
(PLANTING MIX 1) - SIZES VARY - 2X V2 PLANTERS WITH SEATING - REFER TO PLAN FOR LOCATIONS AND DETAIL DRAWINGS FOR SIZES
- V3: 750MM RAISED PLANTER (PLANTING MIX 1)
SIZES: 1500MM X 1000MM (PLANTER TO HAVE CONTACT WITH GROUND) - 3X V3 PLANTERS - REFER TO PLAN FOR LOCATIONS AND DETAIL DRAWINGS FOR SIZES
- LENSTER GRANITE BOULDERS
- ME: 100MM METAL EDGE TO PLANTING
- S1: BENCH BY MCCALL FURNITURE OR EQUIVALENT
- S2: CHAIR BY MCCALL FURNITURE OR EQUIVALENT
- T1: COFFEE TABLE BY MCCALL FURNITURE OR EQUIVALENT
- T2: PICNIC TABLE SET BY HARTTECAST OR EQUIVALENT
- T3: PICNIC TABLE SET (DISABLED ACCESS) BY HARTTECAST OR EQUIVALENT
- S3: V38 OMCS OR EQUIVALENT BESPOKE SEATING TO PICKET PAIN AND WOODEN WOLF WITH BACK REST
- S4: V38 OMCS OR EQUIVALENT BESPOKE SEATING TO PARLOUR (NO BACK REST)
- F1: VESTRE APRIL BAR & STOOL OR EQUIVALENT (TABLE & CHAIRS)
- MOVEABLE FURNITURE (BUSINESSES)
- G1: BIG BELLY BIN OR EQUIVALENT
- BIKE STANDS: C1: STANDARD SHEFFIELD / C2: CARGO / C3: BESPOKE TO FEATURE AREAS
- B1: FIXED BOLLARD BY OMCS OR EQUIVALENT
- B2: BARCELONA FLEXI BOLLARD BY PITTMAN OR EQUIVALENT
- T0: TREE GRILLE BY OMCS OR EQUIVALENT (100MM DIAMETER)
- WATERING TAP LOCATIONS (FOR PLANTING)
- POWER SOCKET LOCATIONS
- WATER REILL STATION (DRINKING FOUNTAIN) BY SCORL OR EQUIVALENT
- FLAG POLE SOCKET
- R1: BALUSTRADE AND HANDRAIL TO BLACKROCK LIBRARY (RAMP ACCESS) REFER TO DETAIL R2 IN THE DETAIL DRAWINGS RMINS STYLE RAILING
- S5: BESPOKE SEATING BY BRUNSA COTTAGES AS PER SUPPLIERS SPECIFICATIONS REFER TO RS ON THE DETAIL DRAWINGS

(DRAWING NOT FOR SETTING OUT)


08	FOR TENDER	16/04/2025
07	FOR TENDER	07/03/2025
06	FOR TENDER	21/02/2025
05	FOR TENDER	01/11/2024
04	FOR TENDER	29/10/2024

REVISIONS:


Job No.	27A1A	Drawn By	AQ
Dwg No.	L_105	Checked By	JM
Scale	1:200@A1	Date	APRIL 2025

JOB DESCRIPTION

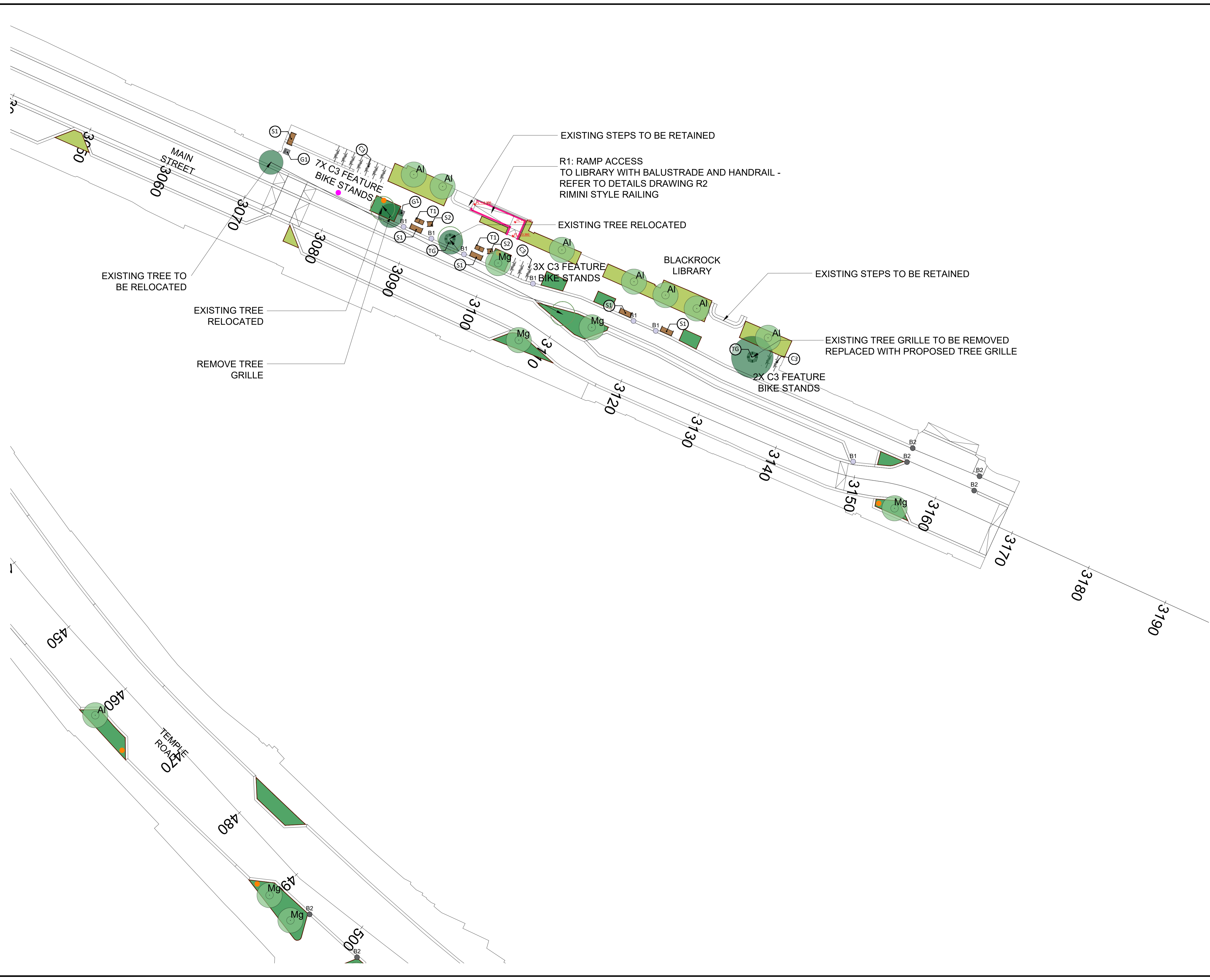
Site	BLACKROCK VILLAGE
Project	BLACKROCK VILLAGE PUBLIC REALM
Title	TILE 5 OF 8



Architects 33 Rock Road, Williamstown, Blackrock, Co. Dublin
Telephones : 2121 800 Fax : 2121 007 E mail : info@nmp.ie



NMP
Niall Montgomery + Partners



NOTE

ALL DIMENSIONS TO BE CHECKED ON SITE


NO DIMENSIONS TO BE SCALED FROM THIS DRAWING

THIS DRAWING IS TO BE READ IN CONJUNCTION WITH RELEVANT CONSULTANTS DRAWINGS

NO PART OF THIS DOCUMENT MAY BE REPRODUCED OR TRANSMITTED IN ANY FORM OR STORED IN ANY RETRIEVAL SYSTEM OF ANY NATURE WITHOUT THE WRITTEN PERMISSION OF THE LANDSCAPE ARCHITECT AS COPYRIGHT HOLDER EXCEPT AS AGREED FOR USE ON THE PROJECT FOR WHICH THE DOCUMENT WAS ORIGINALLY ISSUED

FOR DRAWING INDEX, GENERAL NOTES, AND HEALTH AND SAFETY REFER TO DWG LI-001

CLIENT: DUN LAOGHAIRE COUNTY COUNCIL



DLR
Dun Laoghaire County Council

LEGEND:

- PROPOSED TREE PLANTING (8.5 - 1M WIDE ROOTBALLS)
As noted on site or proposed on site
As noted on site or proposed on site
As noted on site or proposed on site
- EXISTING TREES TO BE RETAINED
- EXISTING TREES TO BE REMOVED
- RELOCATED TREE TO BE RETAINED LOCATED
- PLANTING MIX 1 (DLR APPROVED)
WITH 100% 100% 100% 100%
- PLANTING MIX 2
(TO MATCH BLACKROCK VILLAGE CENTRE MIX)
WITH 100% 100% 100% 100%
- RAIN GARDEN PLANTING MIX
(COLOUR THEME TO MATCH PLANTING MIX 1)
WITH 100% 100% 100% 100%
- V1: 750MM HIGH RAISED PLANTER (PLANTING MIX 1)
SIZES VARY - 5X V1 PLANTERS - REFER TO PLAN FOR LOCATIONS 1-5 AND DETAIL DRAWINGS FOR SIZES
- V2: 750MM RAISED PLANTER WITH SEATING (NO BACK REST)
(PLANTING MIX 1) - SIZES VARY - 2X V2 PLANTERS WITH SEATING - REFER TO PLAN FOR LOCATIONS AND DETAIL DRAWINGS FOR SIZES
- V3: 750MM RAISED PLANTER (PLANTING MIX 1)
SIZES: 1500MM X 1500MM (PLANTER TO HAVE CONTACT WITH GROUND) - 3X V3 PLANTERS - REFER TO PLAN FOR LOCATIONS AND DETAIL DRAWINGS FOR SIZES
- LENSTER GRANITE BOULDERS
- ME: 100MM METAL EDGE TO PLANTING OR EQUIVALENT
- S1: BENCH BY MCCALL FURNITURE OR EQUIVALENT
- S2: CHAIR BY MCCALL FURNITURE OR EQUIVALENT
- T1: COFFEE TABLE BY MCCALL FURNITURE OR EQUIVALENT
- T2: PICNIC TABLE SET BY HARTCAST OR EQUIVALENT
- T3: PICNIC TABLE SET (DISABLED ACCESS) BY HARTCAST OR EQUIVALENT
- S3: V38 OMCS OR EQUIVALENT BESPOKE SEATING TO POCKET PARK AND WOODS WOLF WITH BACK REST
- S4: V38 OMCS OR EQUIVALENT BESPOKE SEATING TO PARLOUR (NO BACK REST)
- F1: VESTRE APRIL BAR & STOOL OR EQUIVALENT (TABLE & CHAIRS)
- MOVEABLE FURNITURE (BUSINESSES)
- G1: BIG BELLY BIN OR EQUIVALENT
- BEE STAND: C1 STANDARD SHEFFIELD / C2 CARGO / C3 BESPOKE TO FEATURE AREAS
- B1: FIXED BOLLARD BY OMCS OR EQUIVALENT
- B2: BARCELONA FLEXI BOLLARD BY PITTMAN OR EQUIVALENT
- TG: TREE GRILLE BY OMCS OR EQUIVALENT (100MM DIAMETER)
- WATERING TAP LOCATIONS (FOR PLANTING)
- POWER SOCKET LOCATIONS
- WATER REILL STATION (DRINKING FOUNTAIN) BY SCORL OR EQUIVALENT
- FLAG POLE SOCKET
- R1: BALUSTRADE AND HANDRAIL TO BLACKROCK LIBRARY (RAMP ACCESS) REFER TO DETAIL R2 IN THE DETAIL DRAWINGS RIMINI STYLE RAILING
- S5: BESPOKE SEATING BY BRUNSA COTTAGES AS PER SUPPLIER SPECIFICATIONS REFER TO RS ON THE DETAIL DRAWINGS

(DRAWING NOT FOR SETTING OUT)


08	FOR TENDER	16/04/2025
07	FOR TENDER	07/03/2025
06	FOR TENDER	21/02/2025
05	FOR TENDER	01/11/2024
04	FOR TENDER	29/10/2024

REVISIONS:


Job No.	27A1A	Drawn By	AQ
Dwg No.	L_106	Checked By	JM
Scale	1:200@A1	Date	APRIL 2025

JOB DESCRIPTION

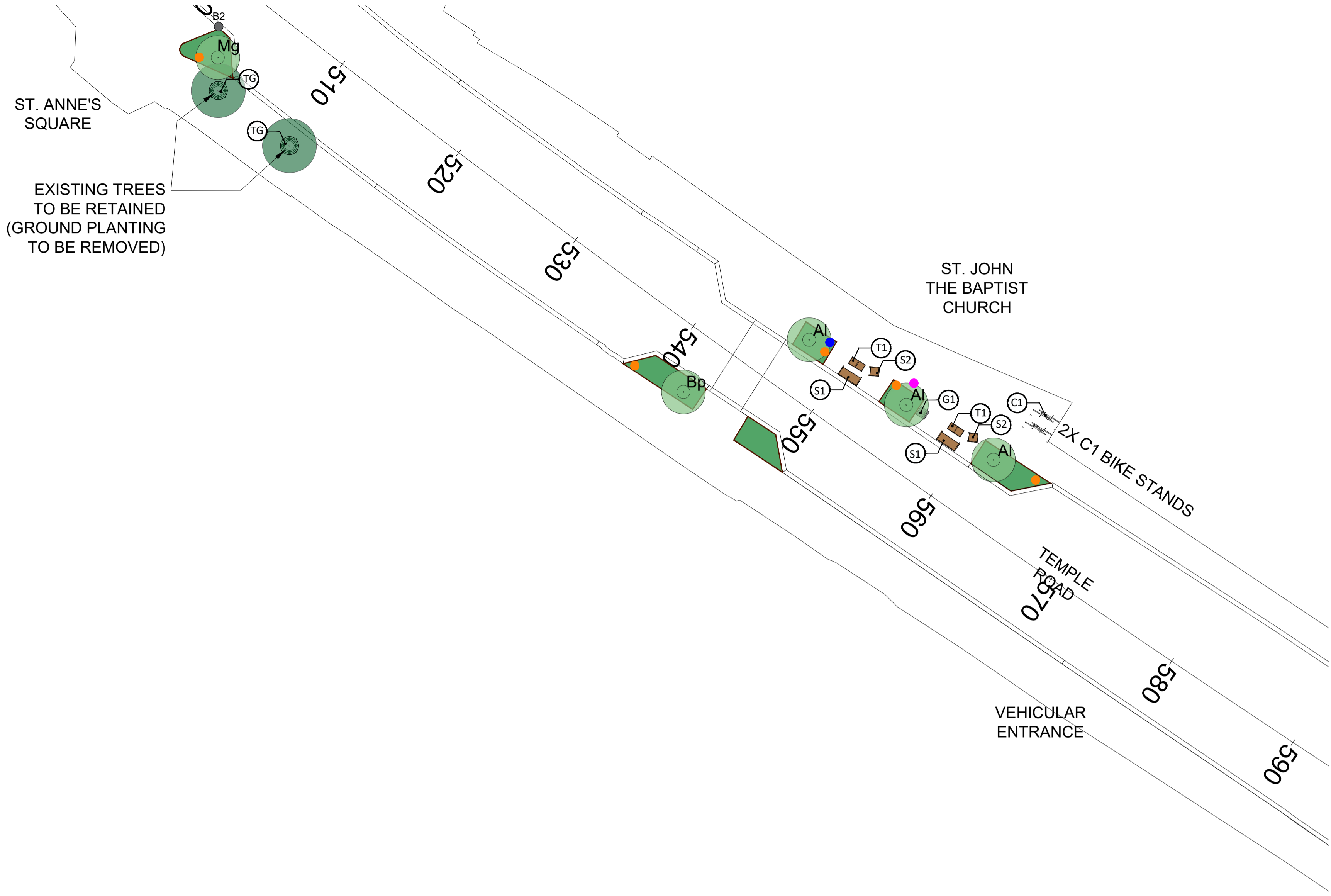
Site	BLACKROCK VILLAGE
Project	BLACKROCK VILLAGE PUBLIC REALM
Title	TILE 6 OF 8



Architects 33 Rock Road, Williamstown, Blackrock, Co. Dublin
Telephones : 2121 800 Fax : 2121 007 E mail : info@nmp.ie



NMP
Niall Montgomery + Partners



NOTE

ALL DIMENSIONS TO BE CHECKED ON SITE


NO DIMENSIONS TO BE SCALED FROM THIS DRAWING

THIS DRAWING IS TO BE READ IN CONJUNCTION WITH RELEVANT CONSULTANTS DRAWINGS

NO PART OF THIS DOCUMENT MAY BE RE-PRODUCED OR TRANSMITTED IN ANY FORM OR STORED IN ANY RETRIEVAL SYSTEM OF ANY NATURE WITHOUT THE WRITTEN PERMISSION OF THE LANDSCAPE ARCHITECT AS COPYRIGHT HOLDER EXCEPT AS AGREED FOR USE ON THE PROJECT FOR WHICH THE DOCUMENT WAS ORIGINALLY ISSUED

FOR DRAWING INDEX, GENERAL NOTES, AND HEALTH AND SAFETY REFER TO DWG LI-001

CLIENT: DUN LAOGHAIRE COUNTY COUNCIL



DLR
Dun Laoghaire County Council

LEGEND:

PROPOSED TREE PLANTING (Ø 50 - 1M WIDE ROOTBALLS)

AI: ARBIS ARBOREAL & PLANTING LINES "TOLERANCE" - REFER TO DETAIL R2 FOR THE DETAIL DRAWINGS

MG: MAINTENANCE GRASS

PG: PLANTING GRASS

EXISTING TREES TO BE RETAINED

EXISTING TREES TO BE REMOVED

RELOCATED TREE TO BE RETAINED LOCATED

PLANTING MIX 1 (DLR APPROVED)

WITH 100% 100% 100% 100% 100%

PLANTING MIX 2 (TO MATCH BLACKROCK VILLAGE CENTRE MIX)

WITH 100% 100% 100% 100% 100%

RAIN GARDEN PLANTING MIX (COLOUR THEME TO MATCH PLANTING MIX 1)

WITH 100% 100% 100% 100% 100%

V1: 745MM HIGH RAISED PLANTER (PLANTING MIX 1)

SIZES VARY - 5X V1 PLANTERS - REFER TO PLAN FOR LOCATIONS 1-5 AND DETAIL DRAWINGS FOR SIZES

V2: 745MM RAISED PLANTER WITH SEATING (NO BACK REST) (PLANTING MIX 1) - SIZES VARY - 2X V2 PLANTERS WITH SEATING - REFER TO PLAN FOR LOCATIONS AND DETAIL DRAWINGS FOR SIZES

V3: 745MM RAISED PLANTER (PLANTING MIX 1)

SIZES: 1500MM X 1500MM (PLANTER TO HAVE CONTACT WITH GROUND) - 3X V3 PLANTERS - REFER TO PLAN FOR LOCATIONS AND DETAIL DRAWINGS FOR SIZES

LENSTER GRANITE BOULDERS

ME: 100MM METAL EDGE TO PLANTING

S1: BENCH BY MCCALL FURNITURE OR EQUIVALENT

S2: CHAIR BY MCCALL FURNITURE OR EQUIVALENT

T1: COFFEE TABLE BY MCCALL FURNITURE OR EQUIVALENT

T2: PICNIC TABLE SET BY HARTECAST OR EQUIVALENT

T3: PICNIC TABLE SET (DISABLED ACCESS) BY HARTECAST OR EQUIVALENT

S3: V38 OMOS OR EQUIVALENT BESPOKE SEATING TO JPOCKET PARK AND WOODS (WOLF) WITH BACK REST

S4: V38 OMOS OR EQUIVALENT BESPOKE SEATING TO PARLOUR (NO BACK REST)

F1: VESTRE APRIL BAR & STOOL OR EQUIVALENT (TABLE & CHAIRS)

MOVEABLE FURNITURE (BUSINESSES)

G1: BIG BELLY BIN OR EQUIVALENT

BKE STANDS: C1: STANDARD SHEFFIELD / C2: CARGO / C3: BESPOKE TO FEATURE AREAS

B1: FIXED BOLLARD BY OMOS OR EQUIVALENT

B2: BARCELONA FLEXI BOLLARD BY PITTMAN OR EQUIVALENT

T0: TREE GRILLE BY OMOS OR EQUIVALENT (100MM DIAMETER)

WATERING TAP LOCATIONS (FOR PLANTING)

POWER SOCKET LOCATIONS

WATER REFILL STATION (DRINKING FOUNTAIN) BY SCOFI OR EQUIVALENT

FLAG POLE SOCKET

R1: BALUSTRADE AND HANDRAIL TO BLACKROCK LIBRARY (RAMP ACCESS) REFER TO DETAIL R2 IN THE DETAIL DRAWINGS

RMIN STYLE RAILING

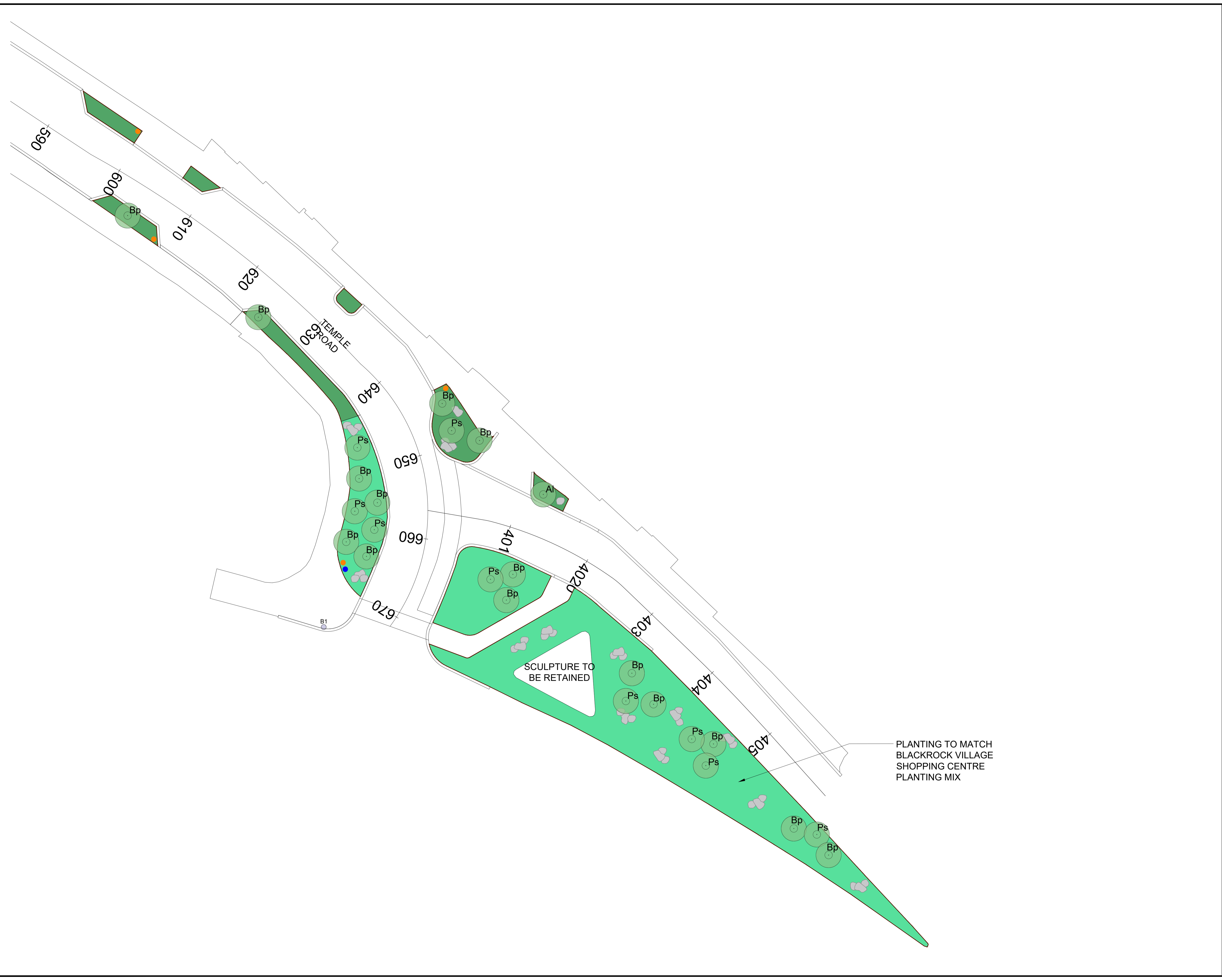
S5: BESPOKE SEATING BY BRUNSA COTTAGES AS PER SUPPLIER SPECIFICATIONS REFER TO RS ON THE DETAIL DRAWINGS

(DRAWING NOT FOR SETTING OUT)

08	FOR TENDER	16/04/2025
07	FOR TENDER	07/03/2025
06	FOR TENDER	21/02/2025
05	FOR TENDER	01/11/2024
04	FOR TENDER	29/10/2024

REVISIONS:			
Job No.	27A1A	Drawn By	AQ
Dwg No.	L_107	Checked By	JM
Scale	1:200@A1	Date	APRIL 2025

JOB DESCRIPTION	
Site	BLACKROCK VILLAGE
Project	BLACKROCK VILLAGE PUBLIC REALM
Title	TILE 7 OF 8



NOTE

ALL DIMENSIONS TO BE CHECKED ON SITE

NO DIMENSIONS TO BE SCALED FROM THIS DRAWING

THIS DRAWING IS TO BE READ IN CONJUNCTION WITH

RELEVANT CONSULTANTS DRAWINGS

NO PART OF THIS DOCUMENT MAY BE RE-PRODUCED OR

TRANSMITTED IN ANY FORM OR STORED IN ANY RETRIEVAL

SYSTEM OF ANY NATURE WITHOUT THE WRITTEN PERMISSION

OF THE LANDSCAPE ARCHITECT AS COPYRIGHT HOLDER EXCEPT


AS AGREED FOR USE ON THE PROJECT FOR WHICH THE

DOCUMENT WAS ORIGINALLY ISSUED

FOR DRAWING INDEX, GENERAL NOTES, AND HEALTH AND SAFETY REFER TO DWG

LI-001

CLIENT: DUN LAOGHAIRE COUNTY COUNCIL



LEGEND:

PROPOSED TREE PLANTING (Ø 5 - 1M WIDE ROOTBALLS)

As noted on table 1 - proposed tree "to be retained"

As noted on table 1 - proposed tree "to be removed"

As noted on table 1 - proposed tree "to be relocated"

As noted on table 1 - proposed tree "to be removed"

EXISTING TREES TO BE RETAINED

EXISTING TREES TO BE REMOVED

RELOCATED TREE TO BE RETAINED LOCATED

PLANTING MIX 1 (DLR APPROVED)

WITH 100% 100% 100% 100%

PLANTING MIX 2

(TO MATCH BLACKROCK VILLAGE CENTRE MIX)

WITH 100% 100% 100% 100%

RAIN GARDEN PLANTING MIX

(COLOUR THEME TO MATCH PLANTING MIX 1)

WITH 100% 100% 100% 100%

V1: 745MM HIGH RAISED PLANTER (PLANTING MIX 1)

SIZES VARY - 5X V1 PLANTERS - REFER TO PLAN FOR LOCATIONS 1-5 AND

DETAIL DRAWINGS FOR SIZES

V2: 745MM RAISED PLANTER WITH SEATING (NO BACK REST)

(PLANTING MIX 1) - SIZES VARY - 2X V2 PLANTERS WITH SEATING -

REFER TO PLAN FOR LOCATIONS AND DETAIL DRAWINGS FOR SIZES

V3: 745MM RAISED PLANTER (PLANTING MIX 1)

SIZES: 1500MM X 1500MM (PLANTER TO HAVE CONTACT WITH GROUND)

- 3X V3 PLANTERS - REFER TO PLAN FOR LOCATIONS AND

DETAIL DRAWINGS FOR SIZES

LENSTER GRANITE BOULDERS

ME: 100MM METAL EDGE TO PLANTING

S1: BENCH BY MCCALL FURNITURE

OR EQUIVALENT

S2: CHAIR BY MCCALL FURNITURE

OR EQUIVALENT

T1: COFFEE TABLE BY MCCALL FURNITURE

OR EQUIVALENT

T2: PICNIC TABLE SET BY HARTCAST

OR EQUIVALENT

T3: PICNIC TABLE SET (DISABLED ACCESS)

BY HARTCAST OR EQUIVALENT

S3: V38 OMOS OR EQUIVALENT BESPOKE

SEATING TO POCKET PARK AND WOODS WOLF

WITH BACK REST

S4: V38 OMOS OR EQUIVALENT BESPOKE

SEATING TO PARLOUR (NO BACK REST)

F1: VESTRE APRIL BAR & STOOL

OR EQUIVALENT (TABLE & CHAIRS)

MOVEABLE FURNITURE (BUSINESSES)

G1: BIG BELLY BIN OR EQUIVALENT

BRE STANDS: C1: STANDARD

SHEFFIELD / C2: CARGO / C3: BESPOKE

TO FEATURE AREAS

B1: FIXED BOLLARD BY OMOS

OR EQUIVALENT

B2: BARCELONA FLEXI BOLLARD BY PITTMAN

OR EQUIVALENT

T2: TREE GRILLE BY OMOS OR EQUIVALENT

(100MM DIAMETER)

WATERING TAP LOCATIONS (FOR PLANTING)

POWER SOCKET LOCATIONS

WATER REILL STATION (DRINKING FOUNTAIN)

BY SCORL OR EQUIVALENT

FLAG POLE SOCKET

R1: BALUSTRADE AND HANDRAIL TO

BLACKROCK VILLAGE LIBRARY (RAMP ACCESS)

REFER TO DETAIL R2 IN THE DETAIL DRAWINGS

R2: RMN STYLE RAILING

S5: BESPOKE SEATING BY BRUNSA COTTAGES

AS PER SUPPLIER SPECIFICATIONS

REFER TO RS ON THE DETAIL DRAWINGS

(DRAWING NOT FOR SETTING OUT)



08	FOR TENDER	16/04/2025
07	FOR TENDER	07/03/2025
06	FOR TENDER	21/02/2025
05	FOR TENDER	01/11/2024
04	FOR TENDER	29/10/2024

REVISIONS:

Job No.	27A1A	Drawn By	AQ
Dwg No.	L_108	Checked By	JM
Scale	1:200@A1	Date	APRIL 2025

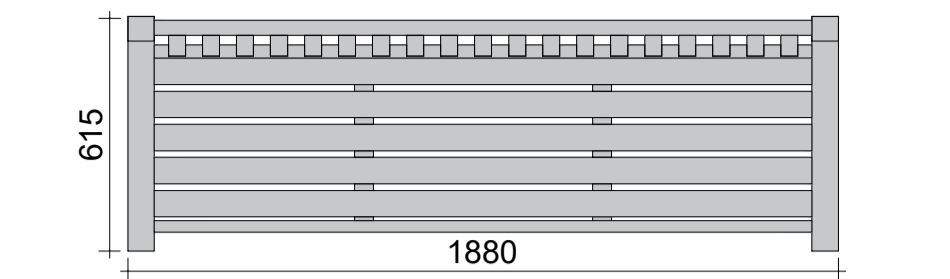
JOB DESCRIPTION

Site	BLACKROCK VILLAGE
Project	BLACKROCK VILLAGE PUBLIC REALM
Title	TILE 8 OF 8

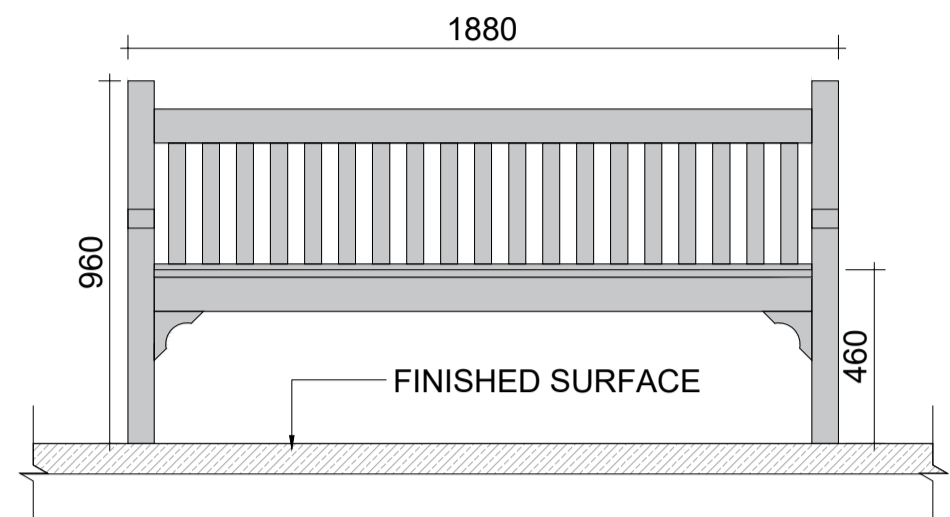


Architects 33 Rock Road, Williamstown, Blackrock, Co. Dublin

Telephones : 2121 800 Fax : 2121 007 E mail : info@nmp.ie

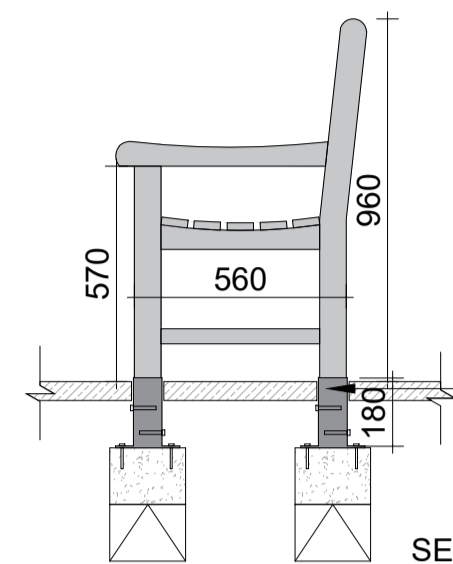


PLAN

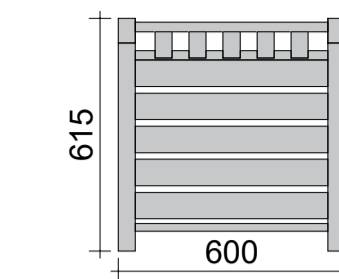


FRONT ELEVATION

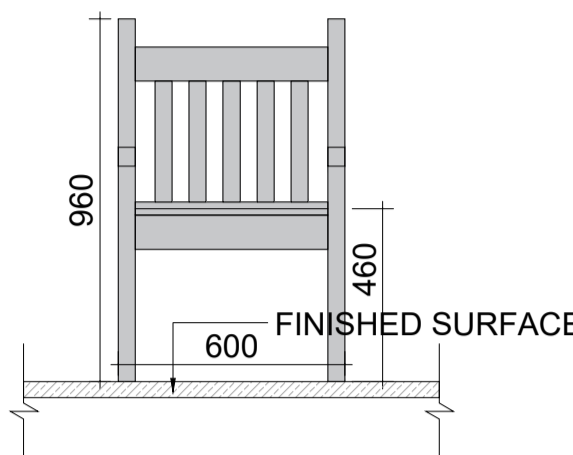
01 S1: TIMBER BENCH BY MCCALL FURNITURE OR EQUIVALENT
SCALE: 1:20 @A1



SECTION

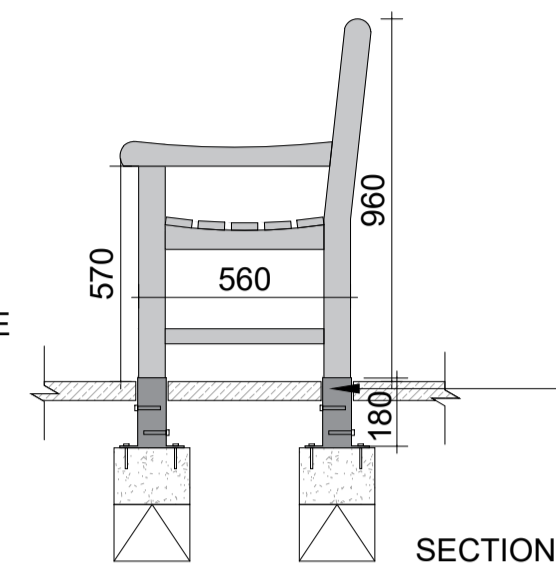


PLAN

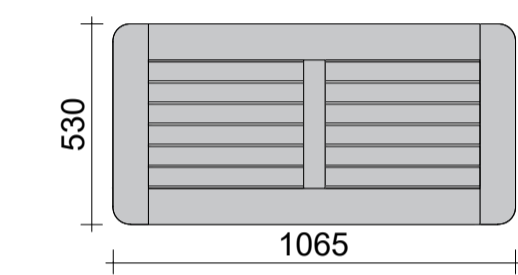


FRONT ELEVATION

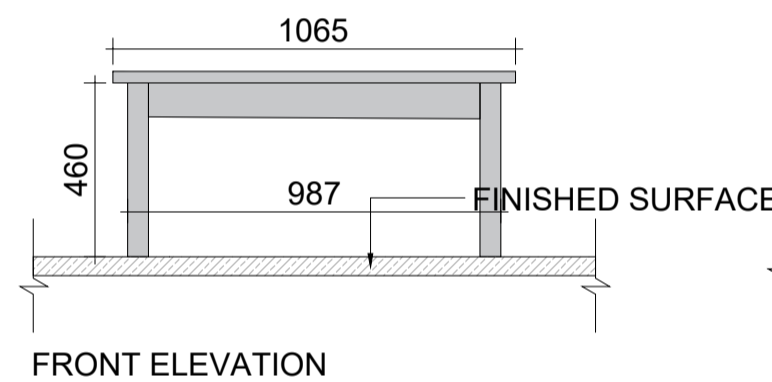
02 S2: TIMBER CHAIR BY MCCALL FURNITURE OR EQUIVALENT
SCALE: 1:20 @A1



SECTION

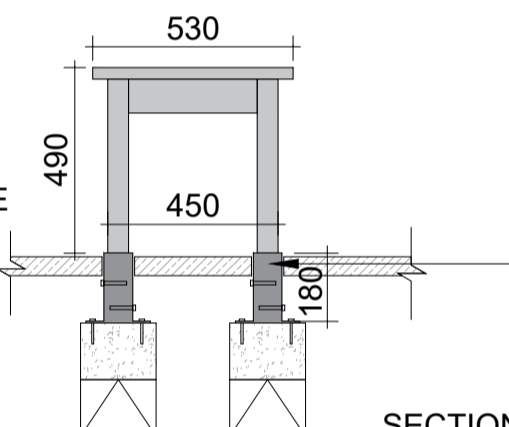


PLAN

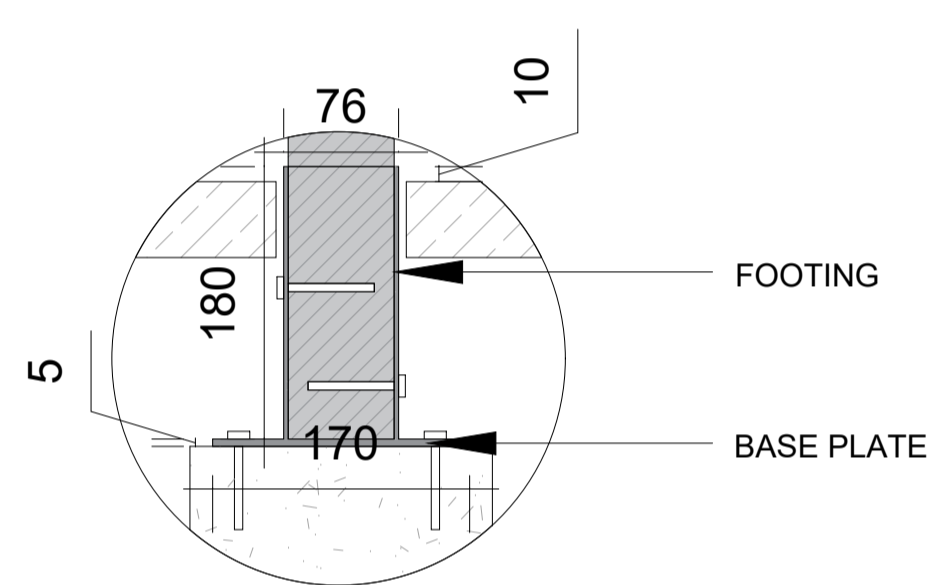


FRONT ELEVATION

03 T1: COFFEE TABLE BY MCCALL FURNITURE OR EQUIVALENT
SCALE: 1:20 @A1

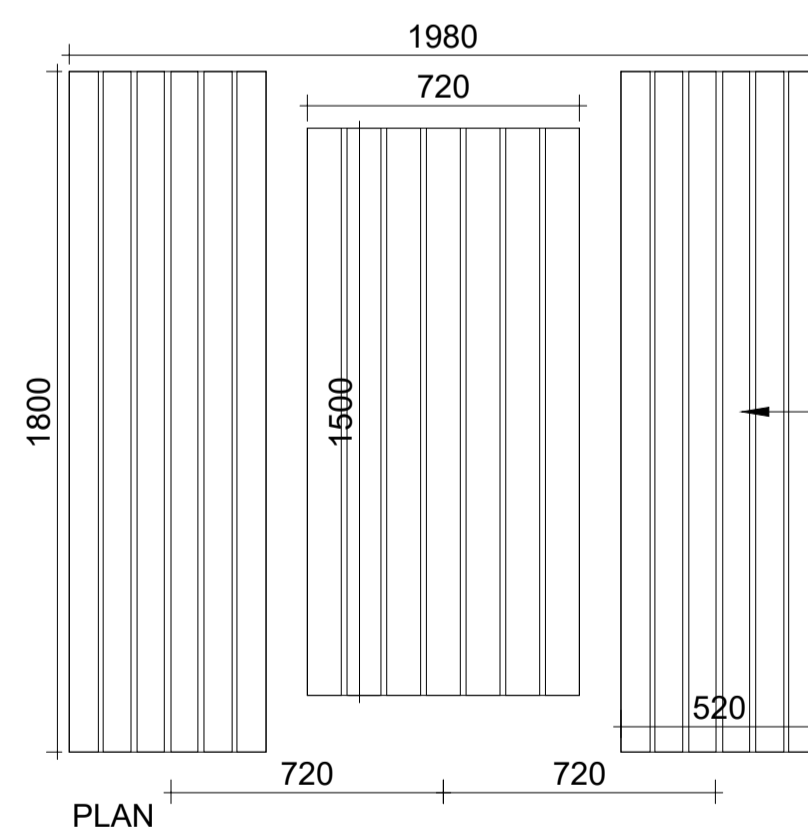


SECTION

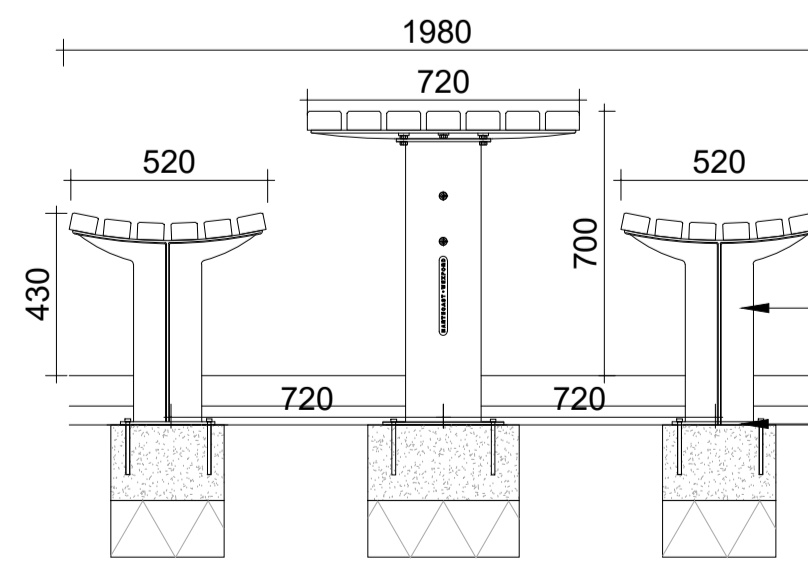


FOOTING

BASE PLATE

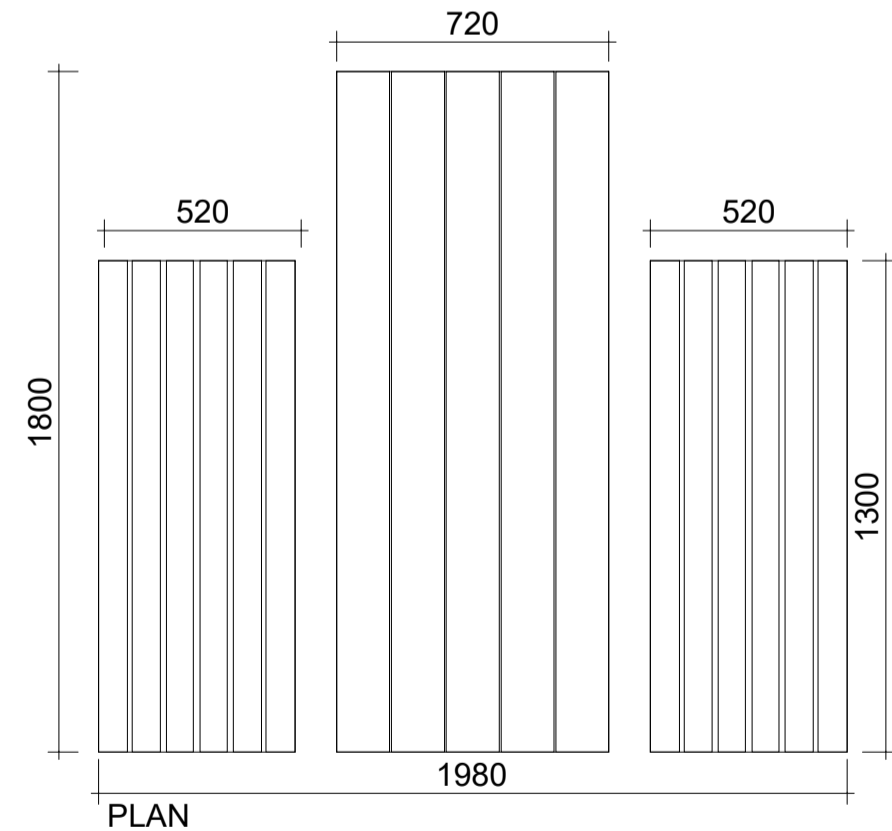


PLAN

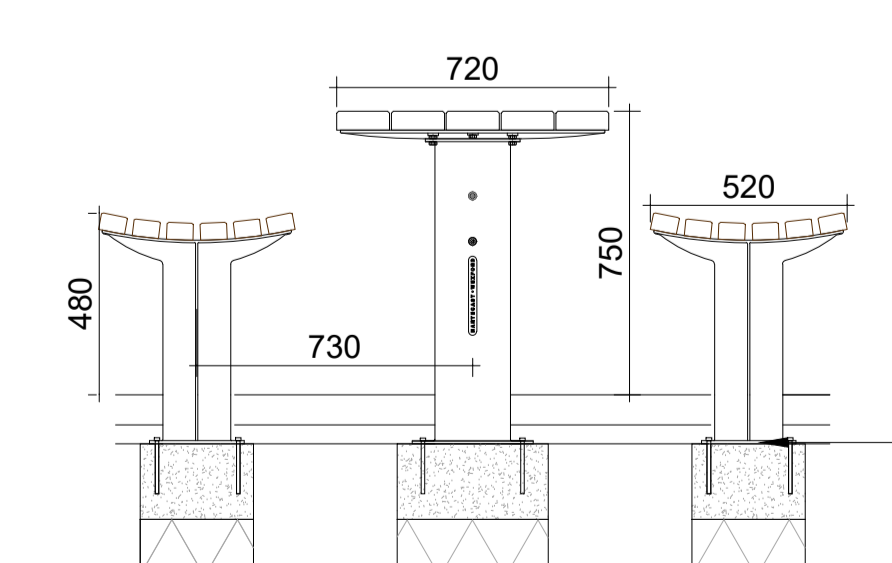


SECTION

05 T2: (HC2026) PICNIC SET TIMBER & CAST IRON BY HARTECAST OR EQUIVALENT
SCALE: 1:20 @A1



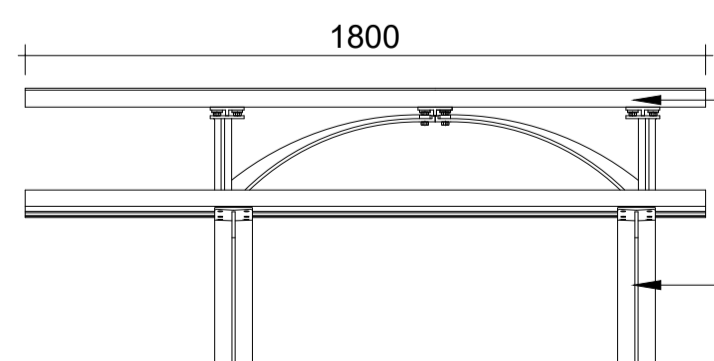
PLAN



SECTION

FIXING FOR PICNIC TABLES:

- AS PER SUPPLIERS SPECIFICATIONS



SIDE ELEVATION

NOTE
ALL DIMENSIONS TO BE CHECKED ON SITE
NO DIMENSIONS TO BE SCALED FROM THIS DRAWING
THIS DRAWING IS TO BE READ IN CONJUNCTION WITH
RELEVANT CONSULTANTS DRAWINGS
NO PART OF THIS DOCUMENT MAY BE RE-PRODUCED OR
TRANSMITTED IN ANY FORM OR STORED IN ANY RETRIEVAL
SYSTEM OF ANY NATURE WITHOUT THE WRITTEN PERMISSION
OF THE LANDSCAPE ARCHITECT AS COPYRIGHT HOLDER EXCEPT
AS AGREED FOR USE ON THE PROJECT FOR WHICH THE
DOCUMENT WAS ORIGINALLY ISSUED
FOR DRAWING INDEX, GENERAL NOTES, AND HEALTH AND SAFETY REFER TO DWG
LI-001

CLIENT: DUN LAOGHAIRE COUNTY COUNCIL



(DRAWING NOT FOR SETTING OUT)

08	FOR TENDER	16/04/2025
07	FOR TENDER	07/03/2025
06	FOR TENDER	21/02/2025
05	FOR TENDER	01/11/2024
04	FOR TENDER	29/10/2024

REVISIONS:

Job No.	27A1A	Drawn By	AQ
Dwg No.	L-500	Checked By	JM
Scale	1:20@A1	Date	APRIL 2025

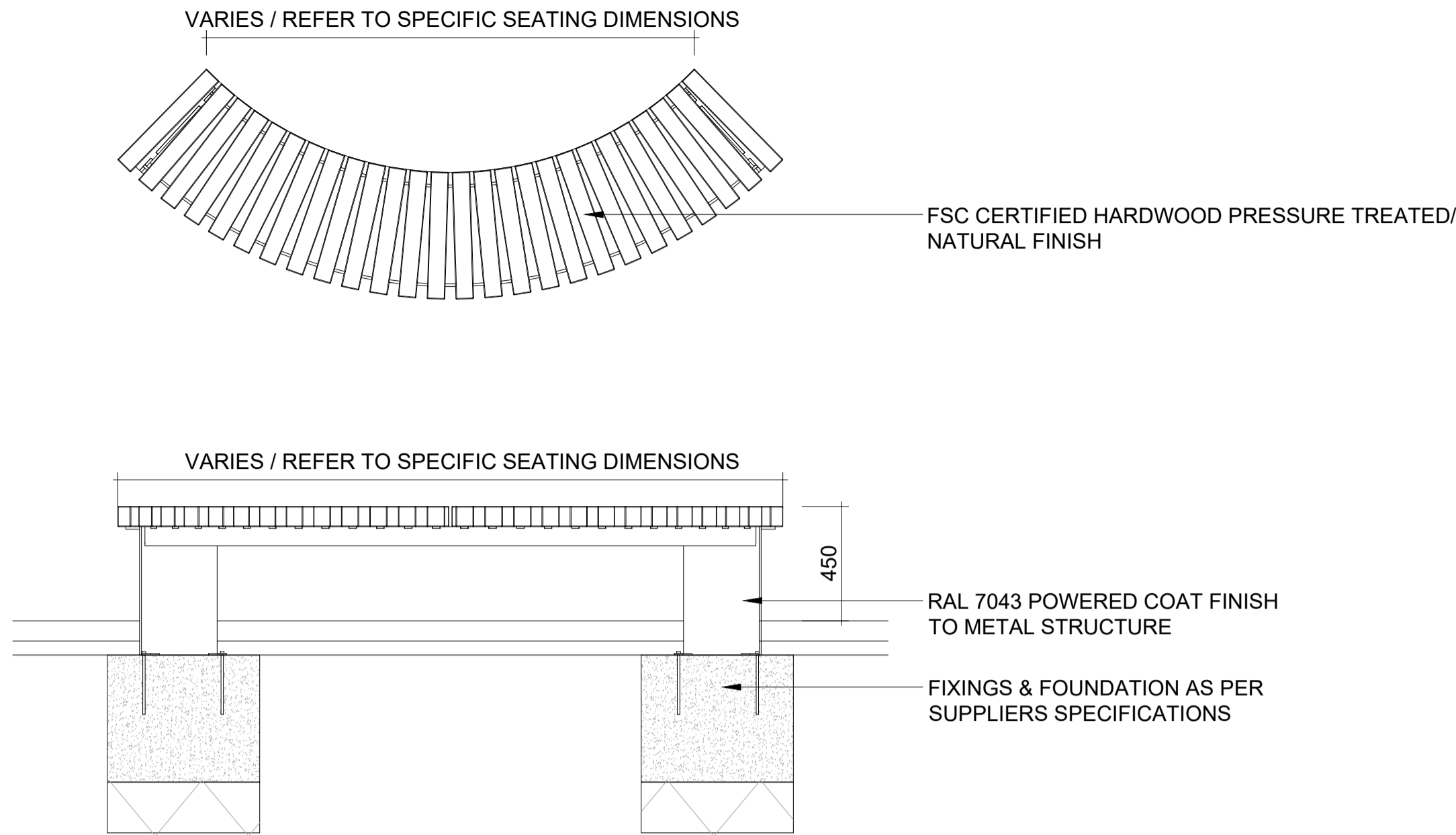
JOB DESCRIPTION

Site	BLACKROCK VILLAGE
Project	BLACKROCK VILLAGE PUBLIC REALM
Title	HARD MATERIAL DETAILS - FURNITURE - SEATING & BENCHES 1 OF 2

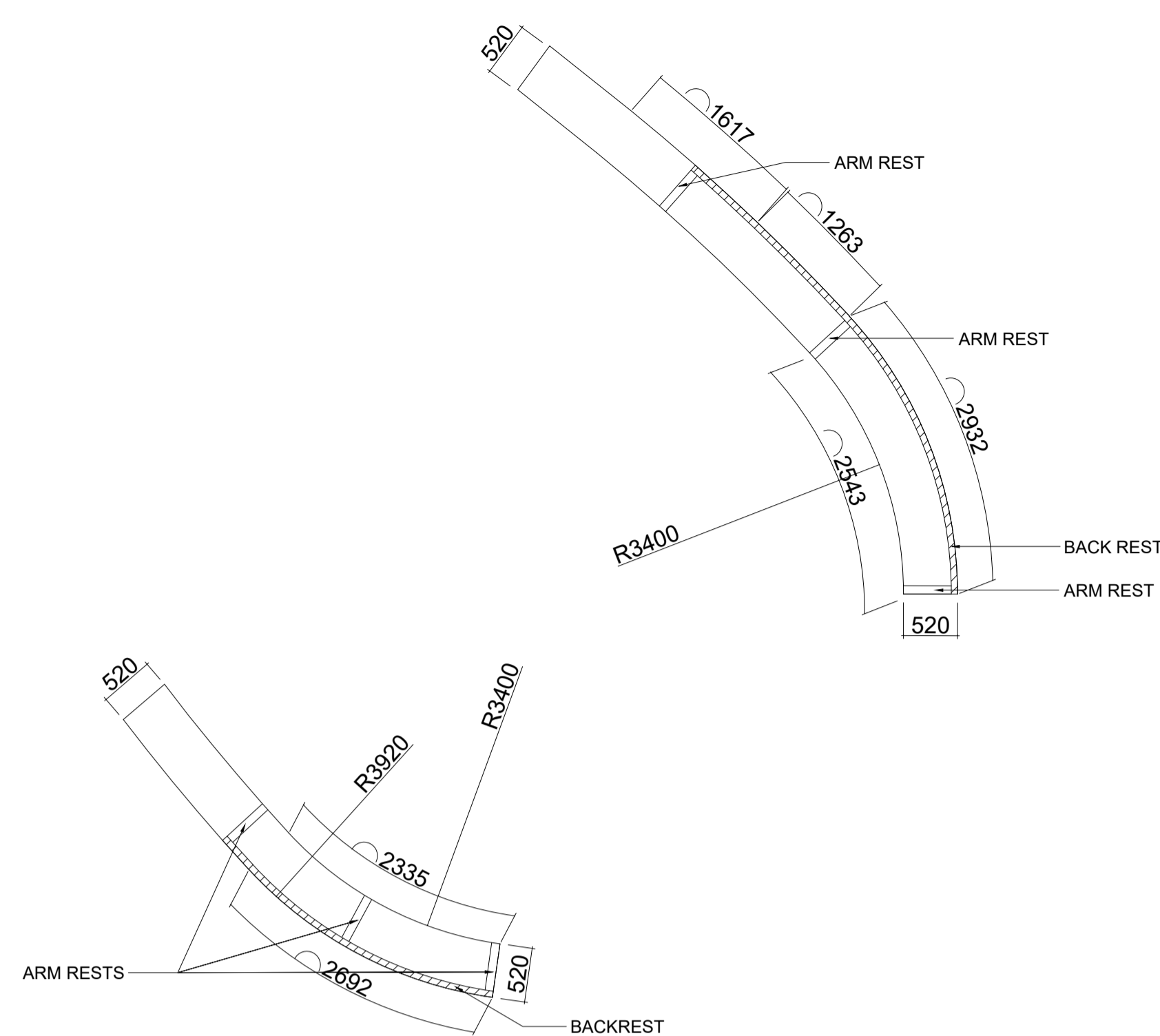


NMP
Niall Montgomery + Partners

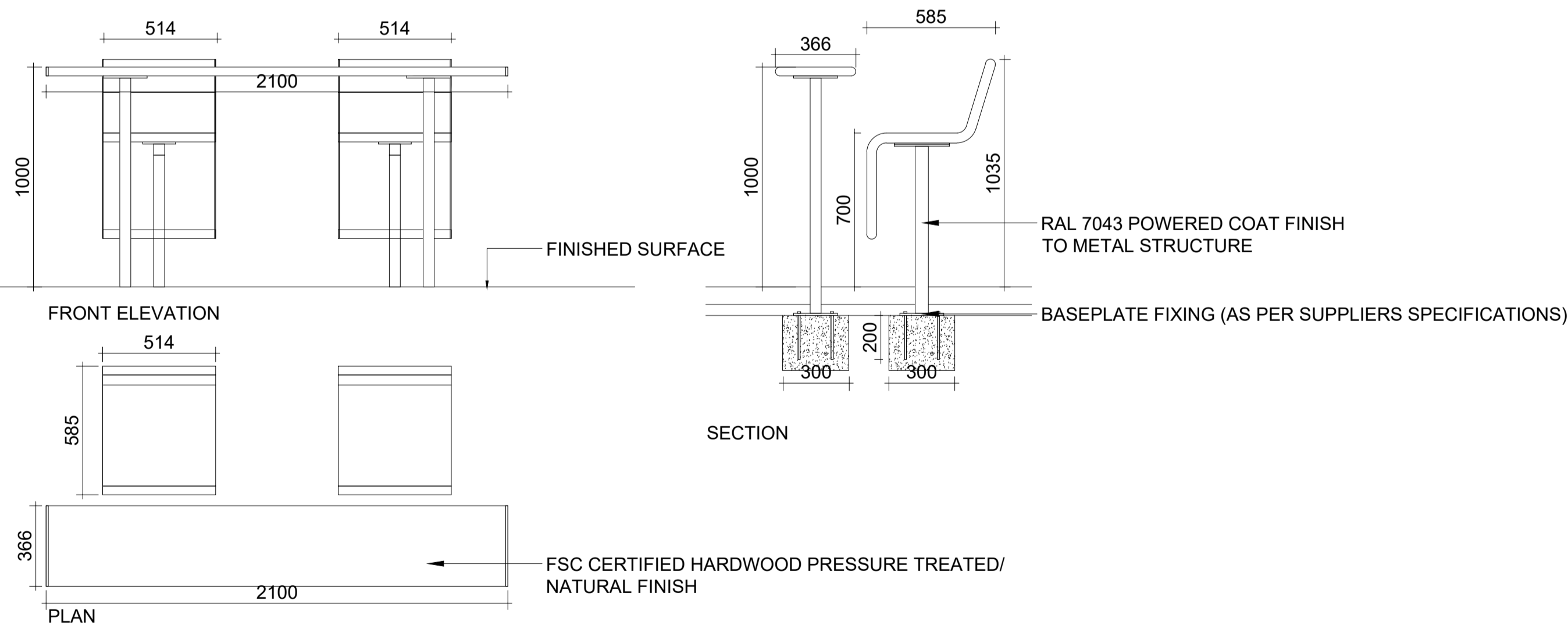
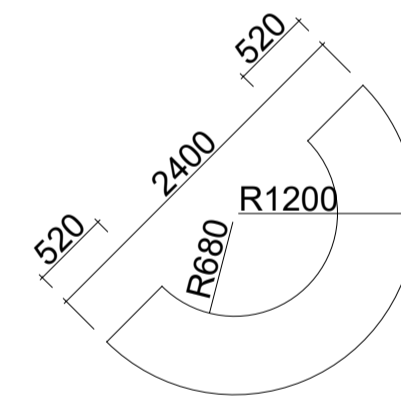
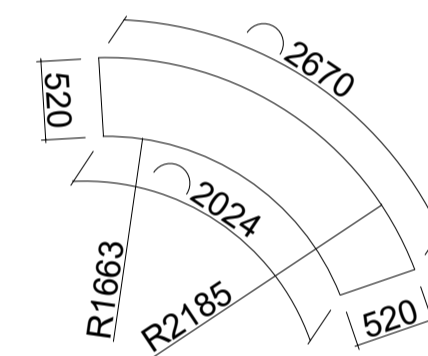
Architects 33 Rock Road, Williamstown, Blackrock, Co. Dublin
Telephones : 2121 800 Fax : 2121 007 E mail : info@nmp.ie



01 S3 / S4: V36 BESPOKE SEATING BY OMOS OR EQUIVALENT (TYPICAL DETAIL ONLY) TO POCKET PARK
SCALE: 1:20 @A1
(SHOP DRAWINGS REQUIRED BY THE SUPPLIER)
(S3 - WITH BACKREST / S4 - WITHOUT BACKREST)

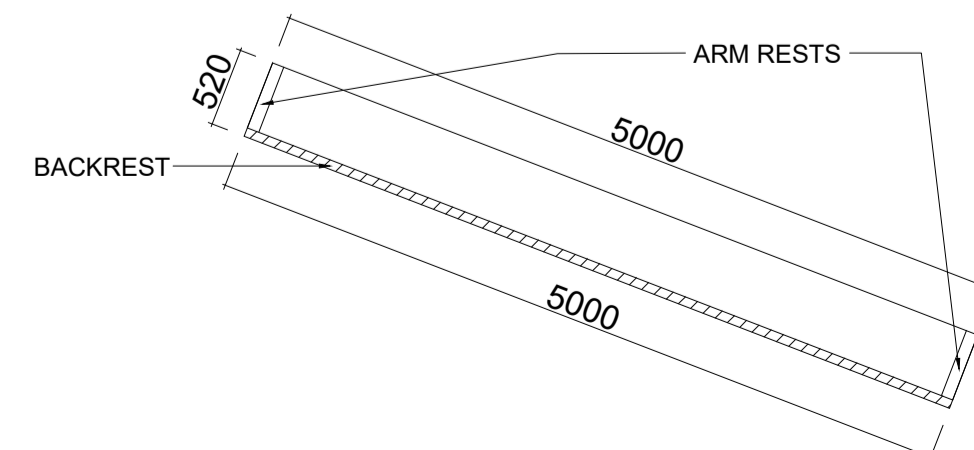
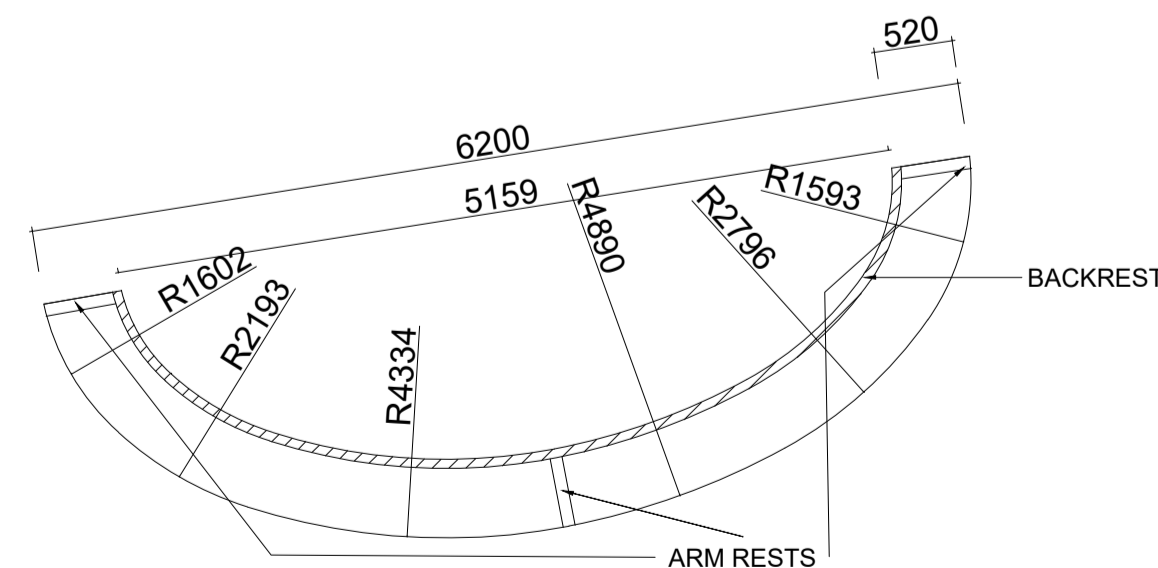


S3: V36 SEATING / POCKET PARK: NMP TO REVIEW CONTRACTORS SHOP DRAWINGS RECEIVED



02 F1: APRIL BAR STOOL & BAR TABLE BY VESTRE OR EQUIVALENT
SCALE: 1:20 @A1

S4: V36 SEATING WITHOUT BACK REST / THE PARLOUR:
NMP TO REVIEW CONTRACTORS SHOP DRAWINGS RECEIVED



S3: V36 SEATING / BY THE "WICKED WOLF": NMP TO REVIEW CONTRACTORS SHOP DRAWINGS RECEIVED

NOTE
ALL DIMENSIONS TO BE CHECKED ON SITE
NO DIMENSIONS TO BE SCALED FROM THIS DRAWING
THIS DRAWING IS TO BE READ IN CONJUNCTION WITH
RELEVANT CONSULTANTS DRAWINGS
NO PART OF THIS DOCUMENT MAY BE RE-PRODUCED OR
TRANSMITTED IN ANY FORM OR STORED IN ANY RETRIEVAL
SYSTEM OF ANY NATURE WITHOUT THE WRITTEN PERMISSION
OF THE LANDSCAPE ARCHITECT AS COPYRIGHT HOLDER EXCEPT
AS AGREED FOR USE ON THE PROJECT FOR WHICH THE
DOCUMENT WAS ORIGINALLY ISSUED
FOR DRAWING INDEX, GENERAL NOTES, AND HEALTH AND SAFETY REFER TO DWG
LI-001

CLIENT: DUN LAOGHAIRE COUNTY COUNCIL



(DRAWING NOT FOR SETTING OUT)

08	FOR TENDER	16/04/2025
07	FOR TENDER	07/03/2025
06	FOR TENDER	21/02/2025
05	FOR TENDER	01/11/2024
04	FOR TENDER	29/10/2024

REVISIONS:

Job No.	27A1A	Drawn By	AQ
Dwg No.	L-501	Checked By	JM
Scale	Indicated @A1	Date	APRIL 2025

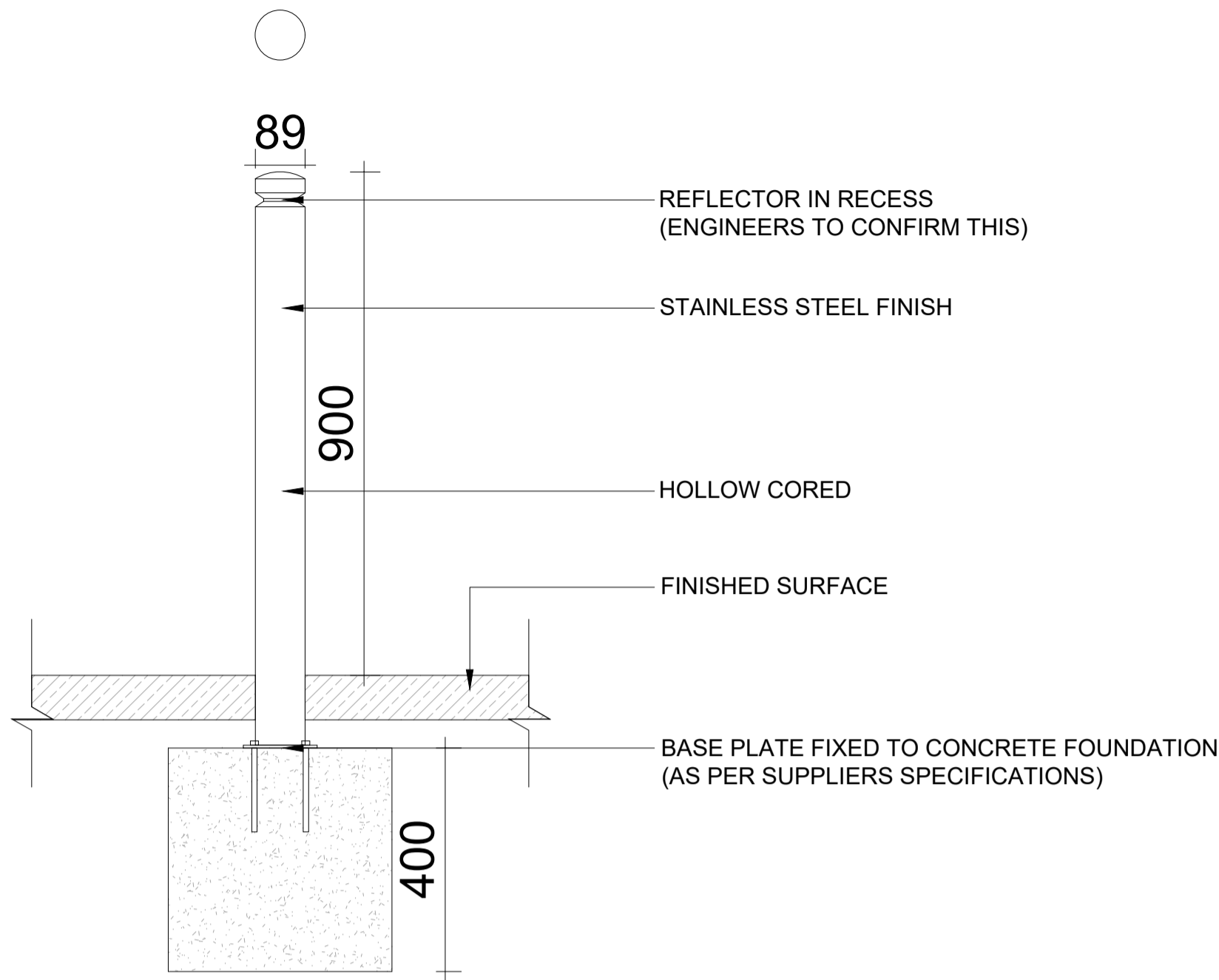
JOB DESCRIPTION

Site	BLACKROCK VILLAGE
Project	BLACKROCK VILLAGE PUBLIC REALM
Title	HARD MATERIAL DETAILS - FURNITURE - SEATING & BENCHES 2 OF 2

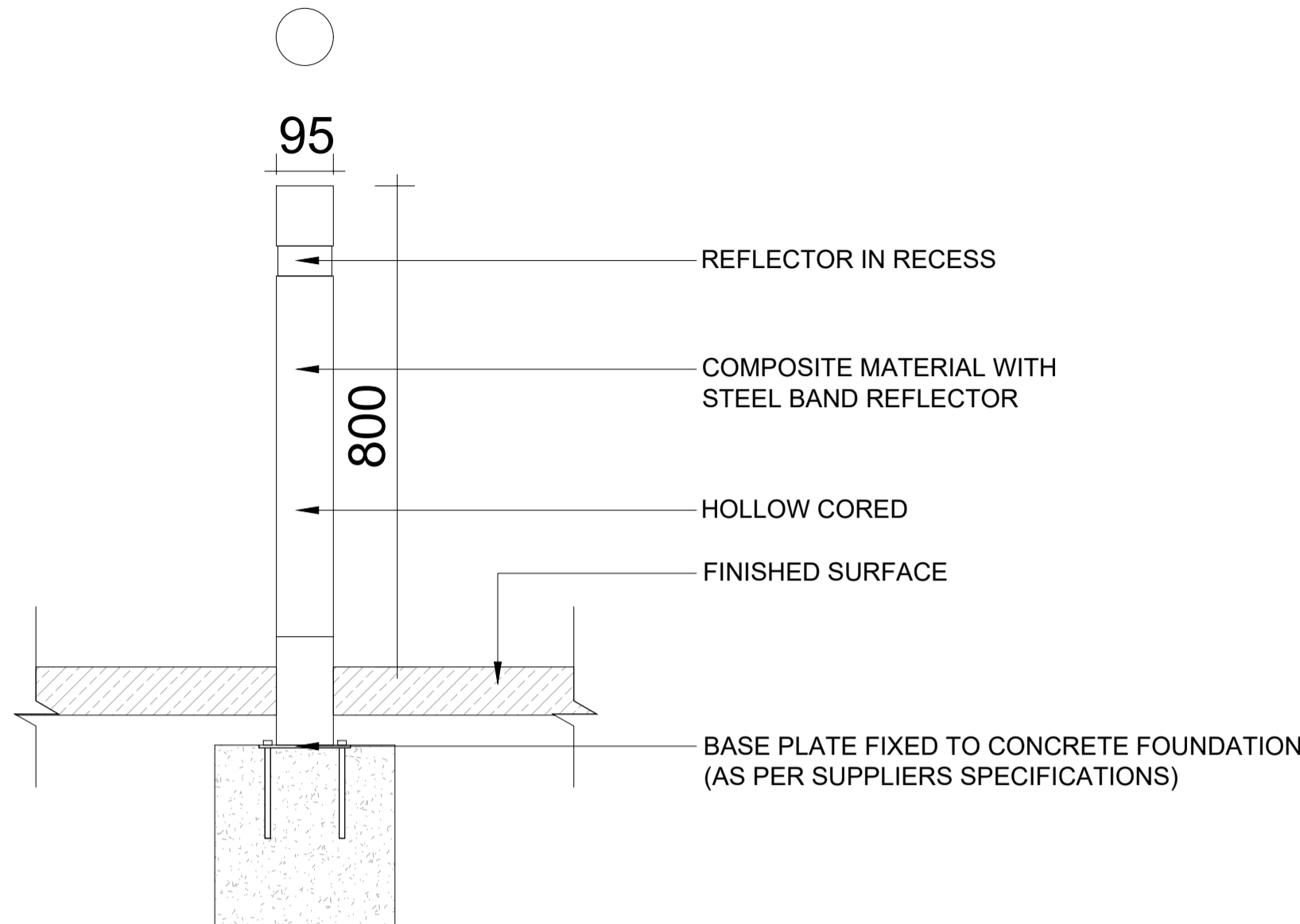


NMP
Niall Montgomery + Partners

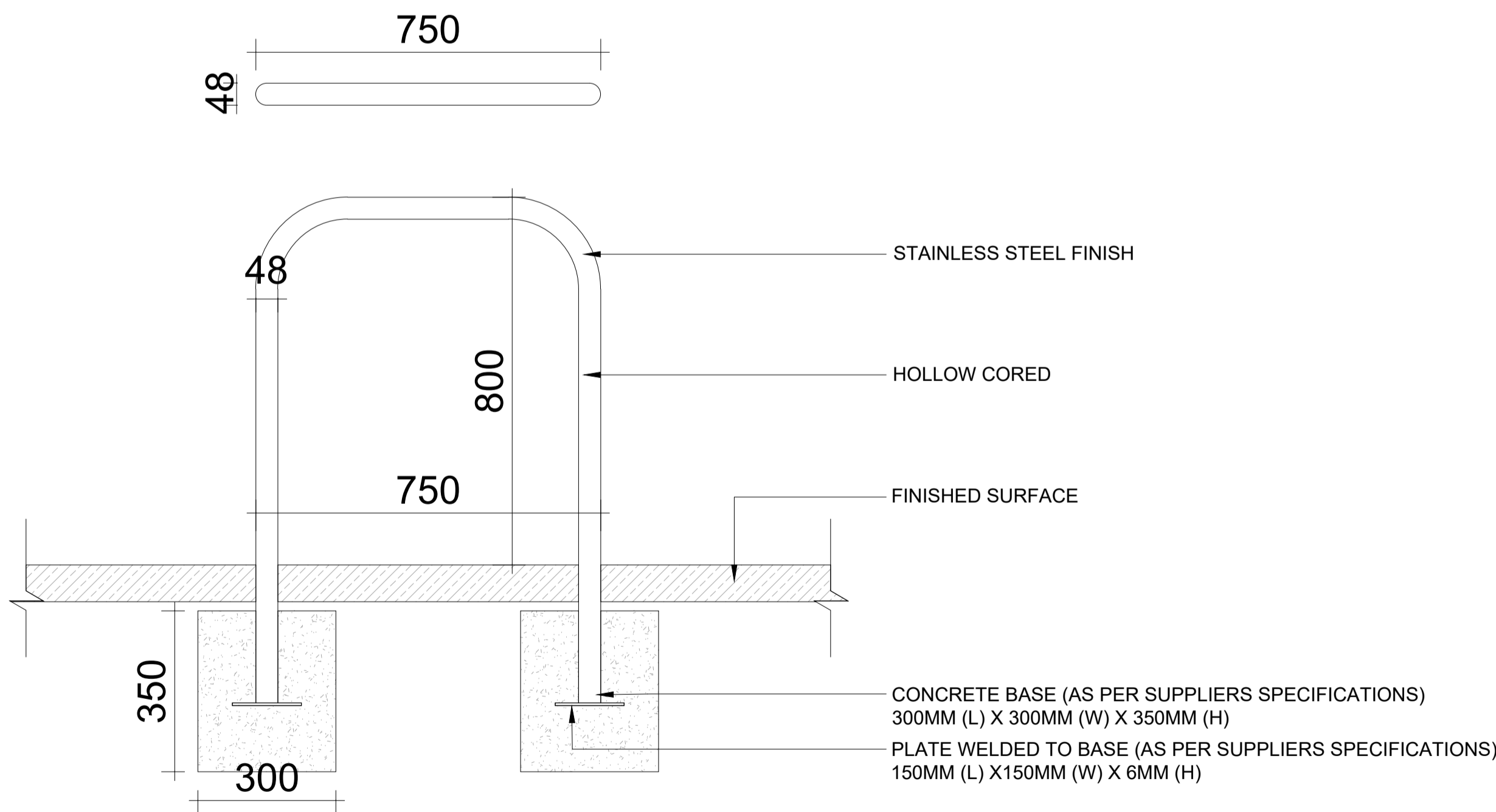
Architects 33 Rock Road, Williamstown, Blackrock, Co. Dublin
Telephones : 2121 800 Fax : 2121 007 E mail : info@nmp.ie



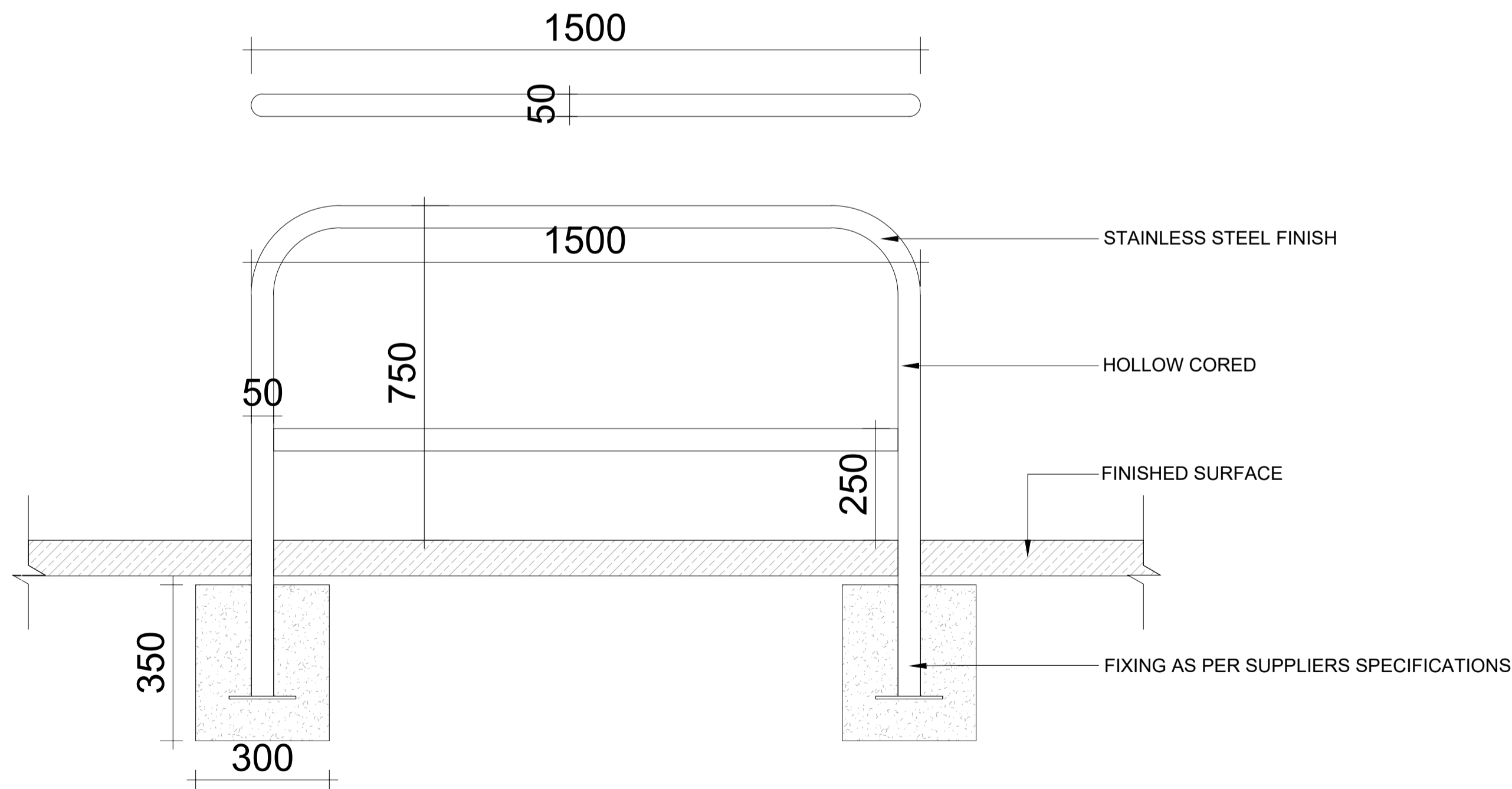
01 B1: S87 BOLLARD PAINTED GALVANISED STEEL WITH ALUMINIUM TOP BY OMOS OR EQUIVALENT
SCALE: 1:10 @A1



02 B2: BARCELONA FLEXI BOLLARD BY PITTMAN OR EQUIVALENT
SCALE: 1:10 @A1



03 C1: SHEFFIELD CYCLE PARKING BY PITTMAN OR EQUIVALENT
SCALE: 1:10 @A1



04 C2: CARGO CYCLE PARKING BY PITTMAN OR EQUIVALENT
SCALE: 1:10 @A1

NOTE
ALL DIMENSIONS TO BE CHECKED ON SITE
NO DIMENSIONS TO BE SCALED FROM THIS DRAWING
THIS DRAWING IS TO BE READ IN CONJUNCTION WITH
RELEVANT CONSULTANTS DRAWINGS
NO PART OF THIS DOCUMENT MAY BE RE-PRODUCED OR
TRANSMITTED IN ANY FORM OR STORED IN ANY RETRIEVAL
SYSTEM OF ANY NATURE WITHOUT THE WRITTEN PERMISSION
OF THE LANDSCAPE ARCHITECT AS COPYRIGHT HOLDER EXCEPT
AS AGREED FOR USE ON THE PROJECT FOR WHICH THE
DOCUMENT WAS ORIGINALLY ISSUED
FOR DRAWING INDEX, GENERAL NOTES, AND HEALTH AND SAFETY REFER TO DWG
LI-001

CLIENT: DUN LAOGHAIRE COUNTY COUNCIL



(DRAWING NOT FOR SETTING OUT)

08	FOR TENDER	16/04/2025
07	FOR TENDER	07/03/2025
06	FOR TENDER	21/02/2025
05	FOR TENDER	01/11/2024
04	FOR TENDER	29/10/2024

REVISIONS:

Job No.	27A1A	Drawn By	AQ
Dwg No.	L_502	Checked By	JM
Scale	1:10 @A1	Date	APRIL 2025

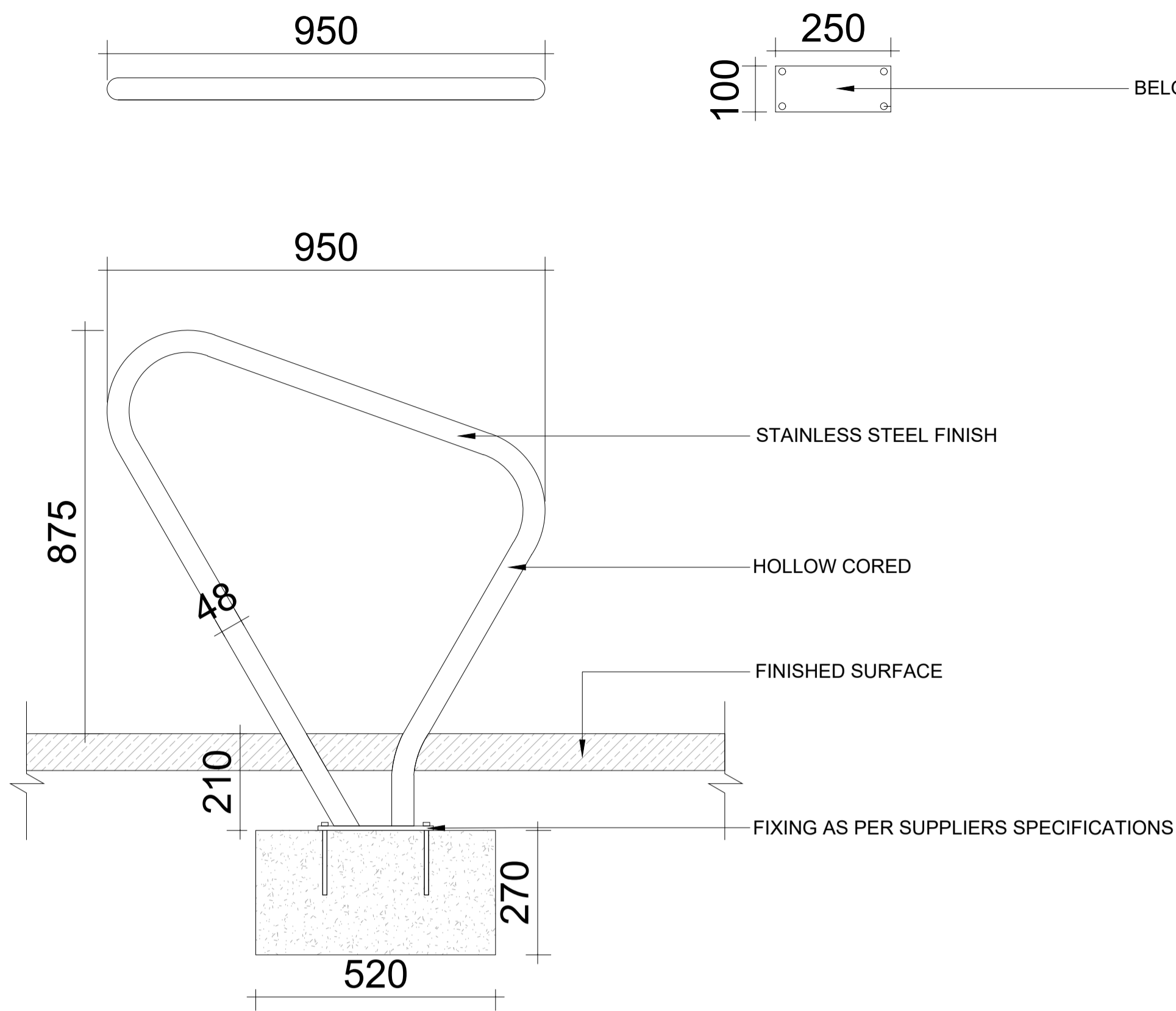
JOB DESCRIPTION

Site	BLACKROCK VILLAGE
Project	BLACKROCK VILLAGE PUBLIC REALM
Title	HARD MATERIALS DETAILS - FURNITURE & OTHER 1 OF 5

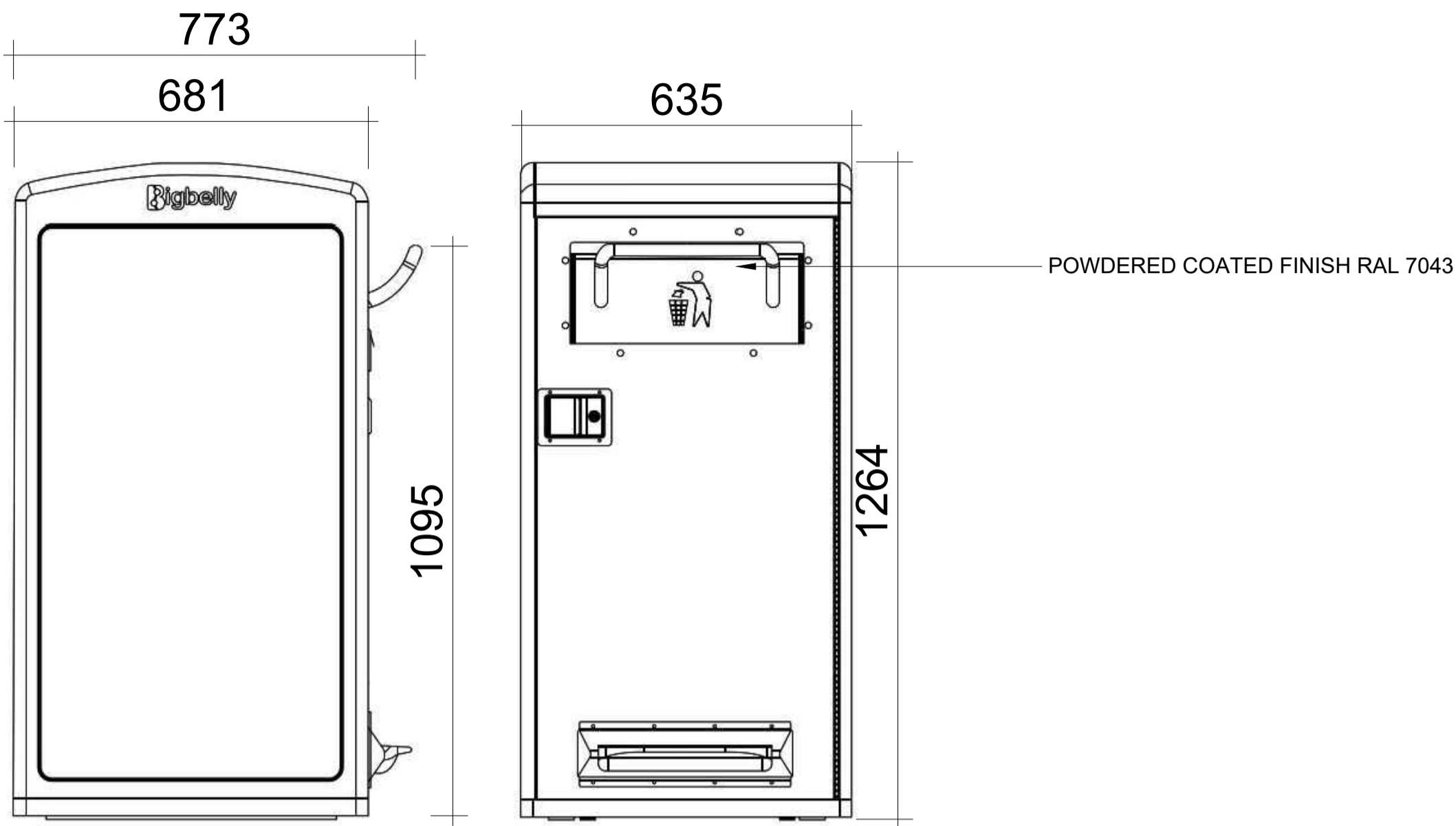


NMP
Niall Montgomery + Partners

Architects 33 Rock Road, Williamstown, Blackrock, Co. Dublin
Telephones : 2121 800 Fax : 2121 007 E mail : info@nmp.ie



01 C3: BESPOKE BIKE STAND s71 CYCLE STAND BY OMOS OR EQUIVALENT
SCALE: 1:10 @A1



02 G1: BIG BELLY BIN BY BIG BELLY OR EQUIVALENT
SCALE: 1:10 @A1

NOTE
ALL DIMENSIONS TO BE CHECKED ON SITE
NO DIMENSIONS TO BE SCALED FROM THIS DRAWING
THIS DRAWING IS TO BE READ IN CONJUNCTION WITH
RELEVANT CONSULTANTS DRAWINGS
NO PART OF THIS DOCUMENT MAY BE RE-PRODUCED OR
TRANSMITTED IN ANY FORM OR STORED IN ANY RETRIEVAL
SYSTEM OF ANY NATURE WITHOUT THE WRITTEN PERMISSION
OF THE LANDSCAPE ARCHITECT AS COPYRIGHT HOLDER EXCEPT
AS AGREED FOR USE ON THE PROJECT FOR WHICH THE
DOCUMENT WAS ORIGINALLY ISSUED
FOR DRAWING INDEX, GENERAL NOTES, AND HEALTH AND SAFETY REFER TO DWG
LI-001

CLIENT: DUN LAOGHAIRE COUNTY COUNCIL



(DRAWING NOT FOR SETTING OUT)

08	FOR TENDER	16/04/2025
07	FOR TENDER	07/03/2025
06	FOR TENDER	21/02/2025
05	FOR TENDER	01/11/2024
04	FOR TENDER	29/10/2024

REVISIONS:

Job No.	27A1A	Drawn By	AQ
Dwg No.	L_503	Checked By	JM
Scale	1:10 @A1	Date	APRIL 2025

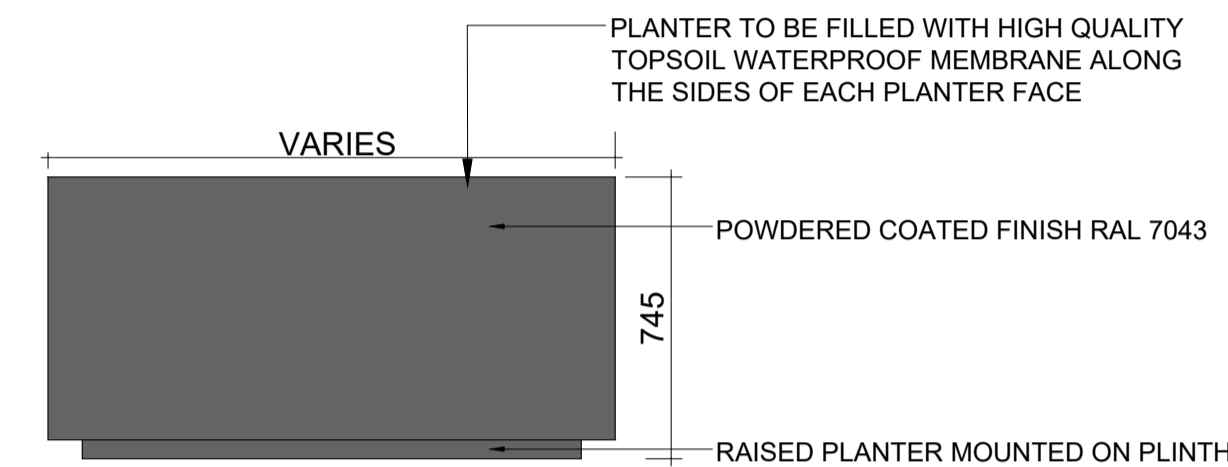
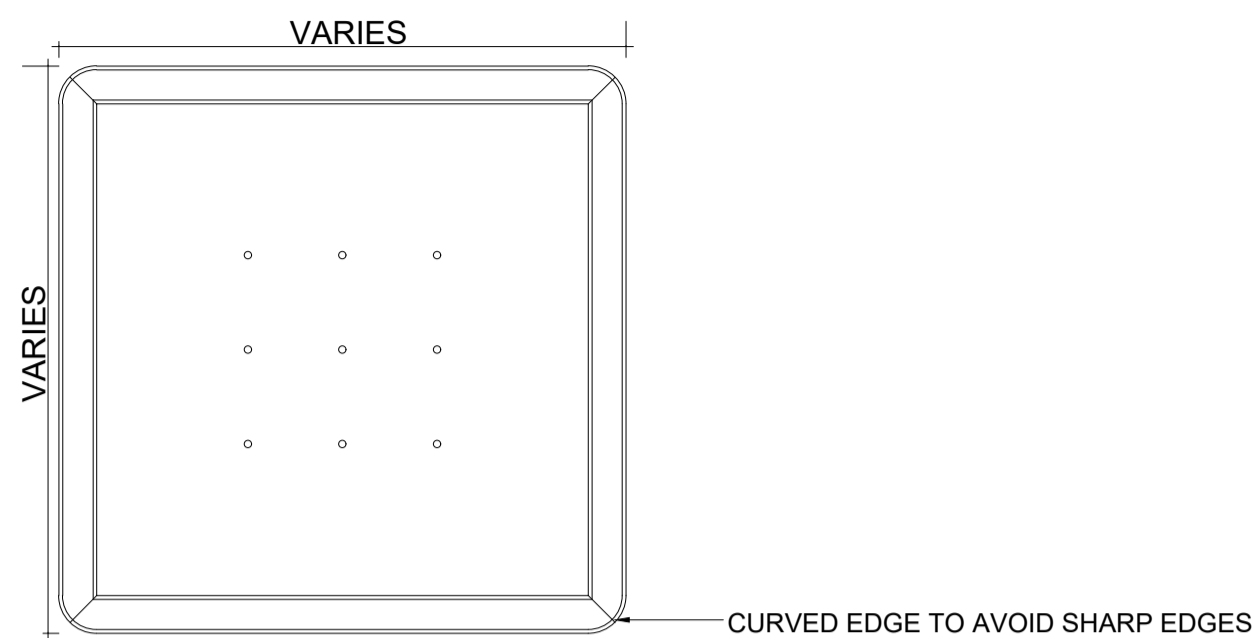
JOB DESCRIPTION

Site	BLACKROCK VILLAGE
Project	BLACKROCK VILLAGE PUBLIC REALM
Title	HARD MATERIALS DETAILS - FURNITURE & OTHER 2 OF 5



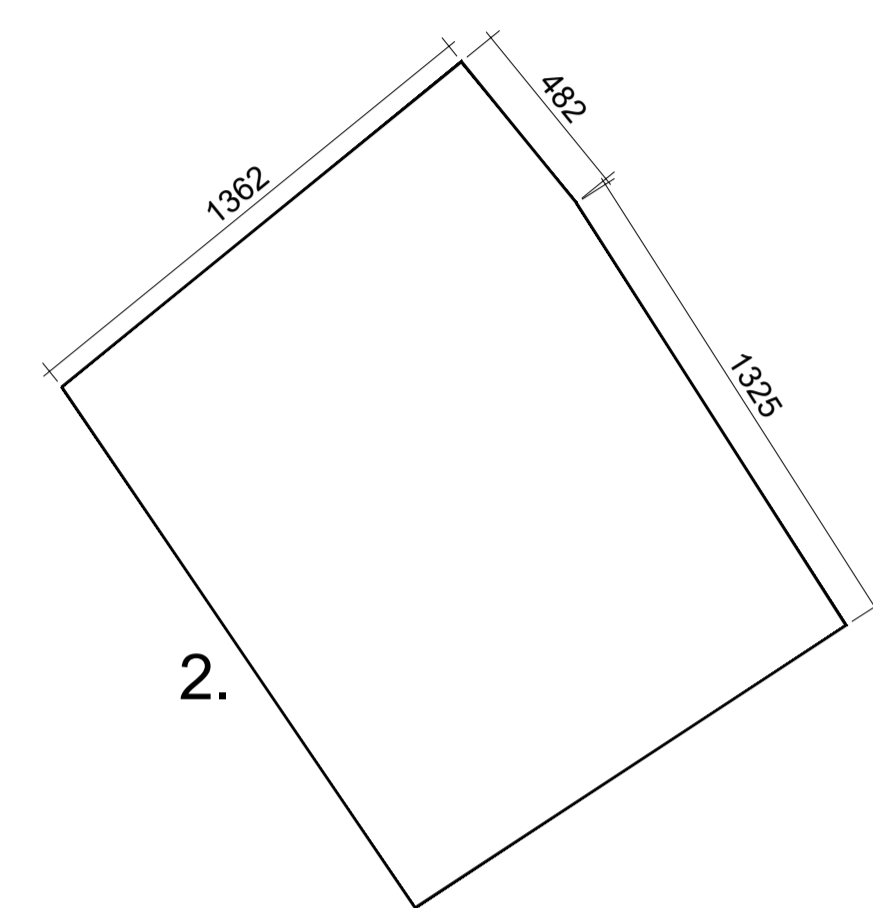
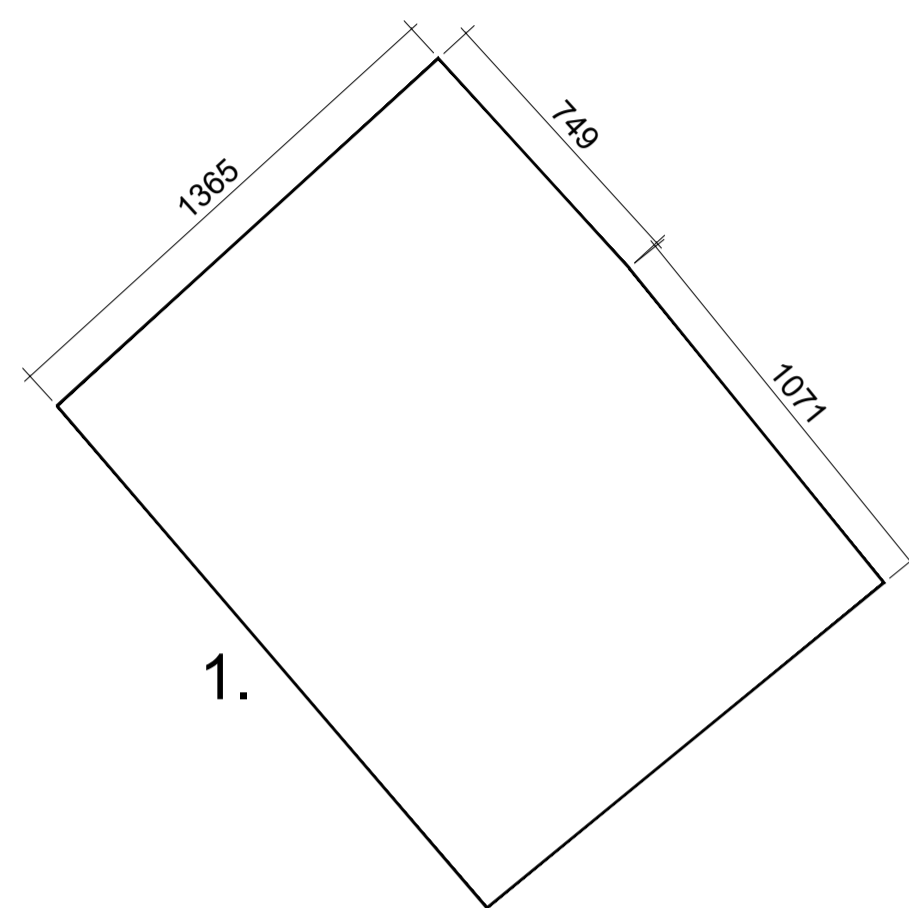
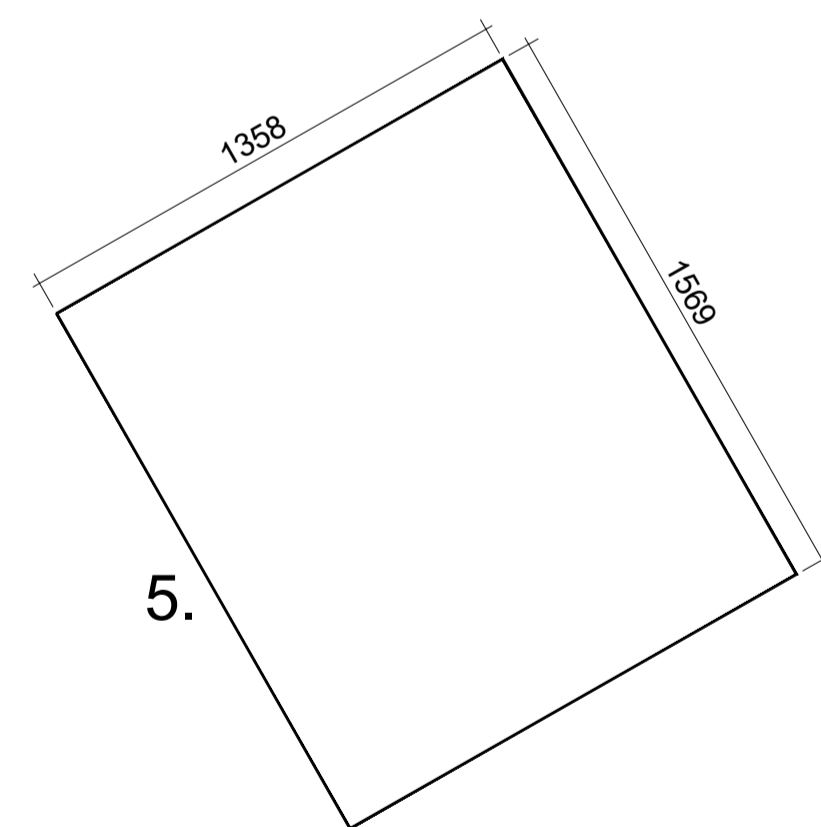
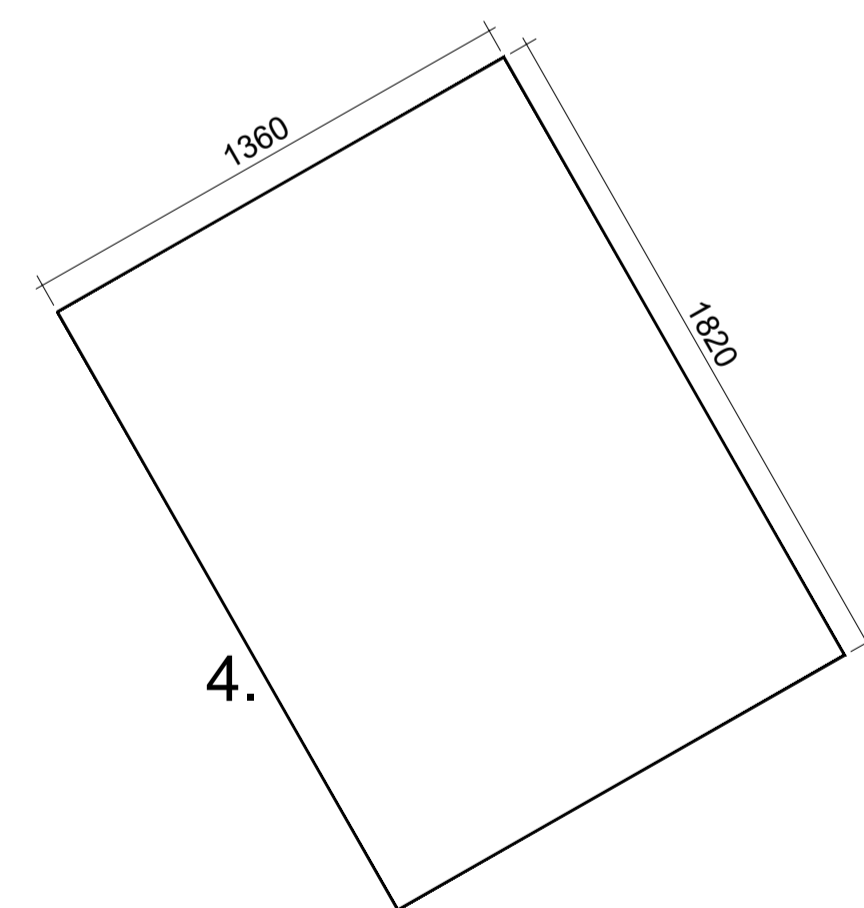
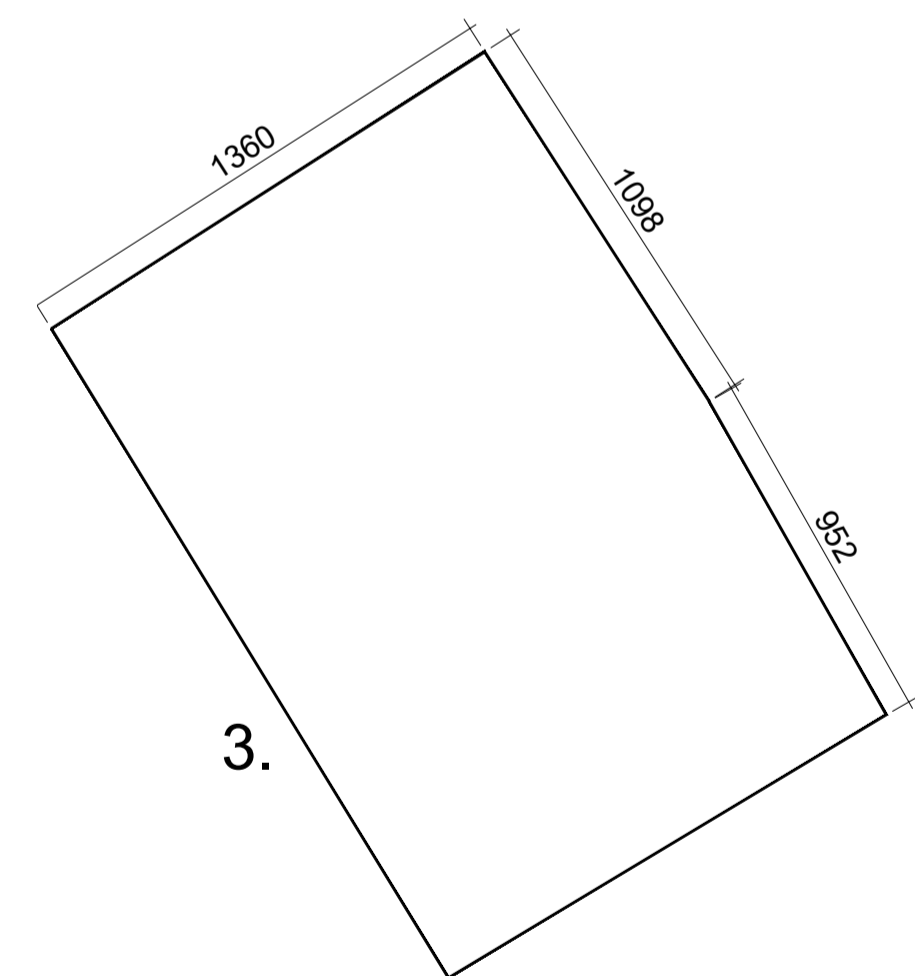
NMP
Niall Montgomery + Partners

Architects 33 Rock Road, Williamstown, Blackrock, Co. Dublin
Telephones : 2121 800 Fax :2121 007 E mail : info@nmp.ie



01 V1: S57 RAISED PLANTER WITHOUT SEATING (TYPICAL DETAIL)
SCALE: 1:20 @A1
(BY OMOS OR EQUIVALENT)

NUMBERS CORRESPOND TO THE LOCATIONS ON THE PLAN (REFER TO V1)
CUSTOM SIZES (DIMENSIONS AS SHOWN)
5 NO.



NOTE
ALL DIMENSIONS TO BE CHECKED ON SITE
NO DIMENSIONS TO BE SCALED FROM THIS DRAWING
THIS DRAWING IS TO BE READ IN CONJUNCTION WITH
RELEVANT CONSULTANTS DRAWINGS
NO PART OF THIS DOCUMENT MAY BE RE-PRODUCED OR
TRANSMITTED IN ANY FORM OR STORED IN ANY RETRIEVAL
SYSTEM OF ANY NATURE WITHOUT THE WRITTEN PERMISSION
OF THE LANDSCAPE ARCHITECT AS COPYRIGHT HOLDER EXCEPT
AS AGREED FOR USE ON THE PROJECT FOR WHICH THE
DOCUMENT WAS ORIGINALLY ISSUED
FOR DRAWING INDEX, GENERAL NOTES, AND HEALTH AND SAFETY REFER TO DWG
LI-001

CLIENT: DUN LAOGHAIRE COUNTY COUNCIL




(DRAWING NOT FOR SETTING OUT)

08	FOR TENDER	16/04/2025
07	FOR TENDER	07/03/2025
06	FOR TENDER	21/02/2025
05	FOR TENDER	01/11/2024
04	FOR TENDER	29/10/2024

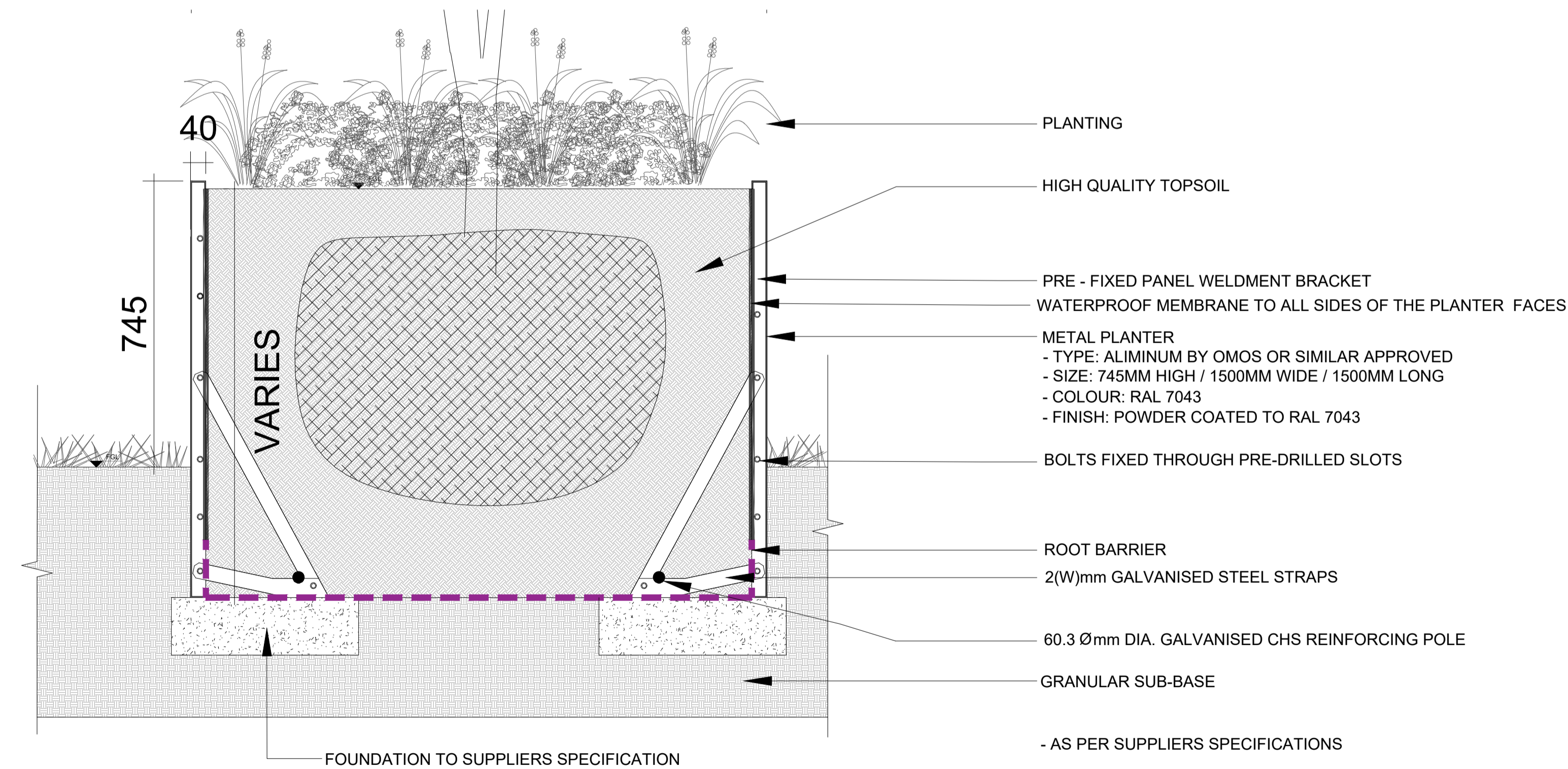
REVISIONS:			
Job No.	27A1A	Drawn By	AQ
Dwg No.	L_504	Checked By	JM
Scale	1:20 @A1	Date	APRIL 2025

JOB DESCRIPTION	
Site	BLACKROCK VILLAGE
Project	BLACKROCK VILLAGE PUBLIC REALM
Title	HARD MATERIALS DETAILS - FURNITURE & OTHER 3 OF 5



01 V2: S57 RAISED PLANTER WITH SEATING (TYPICAL DETAIL)
SCALE: 1:20 @A1
(BY OMOS OR EQUIVALENT)

(REFER TO V2 ON THE PLAN FOR LOCATION)
CUSTOM SIZES (DIMENSIONS AS SHOWN)
2 NO.



(REFER TO V2 ON THE PLAN FOR LOCATION)
CUSTOM SIZES (DIMENSIONS AS SHOWN)
3 NO.

02 V3:S57 RAISED PLANTER WITH GROUND CONTACT
SCALE: 1:10 @A1
(BY OMOS OR EQUIVALENT)

NOTE
ALL DIMENSIONS TO BE CHECKED ON SITE
NO DIMENSIONS TO BE SCALED FROM THIS DRAWING
THIS DRAWING IS TO BE READ IN CONJUNCTION WITH
RELEVANT CONSULTANTS DRAWINGS
NO PART OF THIS DOCUMENT MAY BE RE-PRODUCED OR
TRANSMITTED IN ANY FORM OR STORED IN ANY RETRIEVAL
SYSTEM OF ANY NATURE WITHOUT THE WRITTEN PERMISSION
OF THE LANDSCAPE ARCHITECT AS COPYRIGHT HOLDER EXCEPT
AS AGREED FOR USE ON THE PROJECT FOR WHICH THE
DOCUMENT WAS ORIGINALLY ISSUED
FOR DRAWING INDEX, GENERAL NOTES, AND HEALTH AND SAFETY REFER TO DWG
LI-001

CLIENT: DUN LAOGHAIRE COUNTY COUNCIL



(DRAWING NOT FOR SETTING OUT)

08	FOR TENDER	16/04/2025
07	FOR TENDER	07/03/2025
06	FOR TENDER	21/02/2025
05	FOR TENDER	01/11/2024
04	FOR TENDER	29/10/2024

REVISIONS:

Job No.	27A1A	Drawn By	AQ
Dwg No.	L_505	Checked By	JM
Scale	AS INDICATED	Date	APRIL 2025

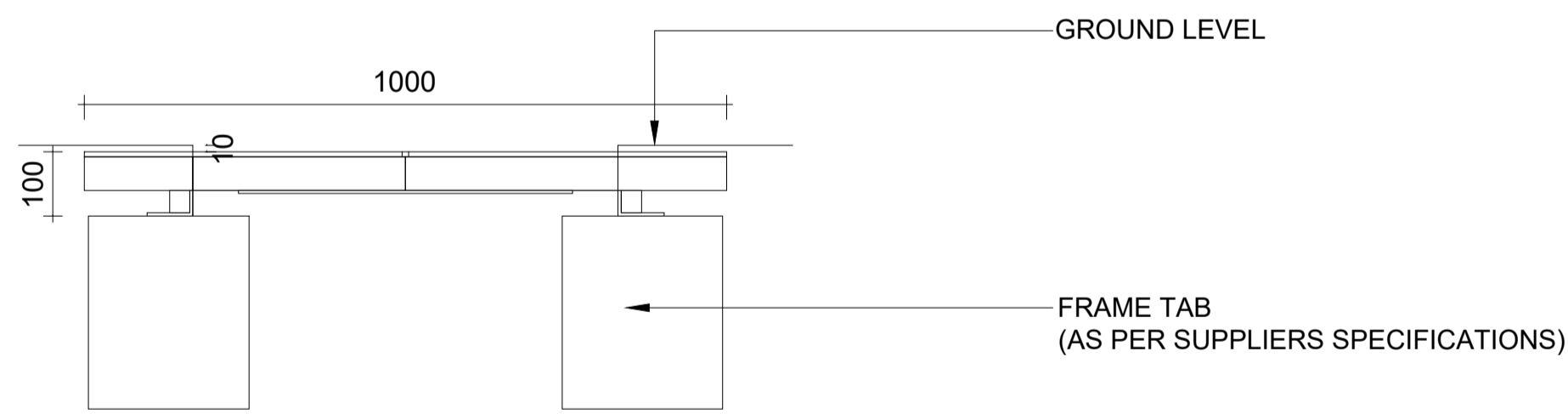
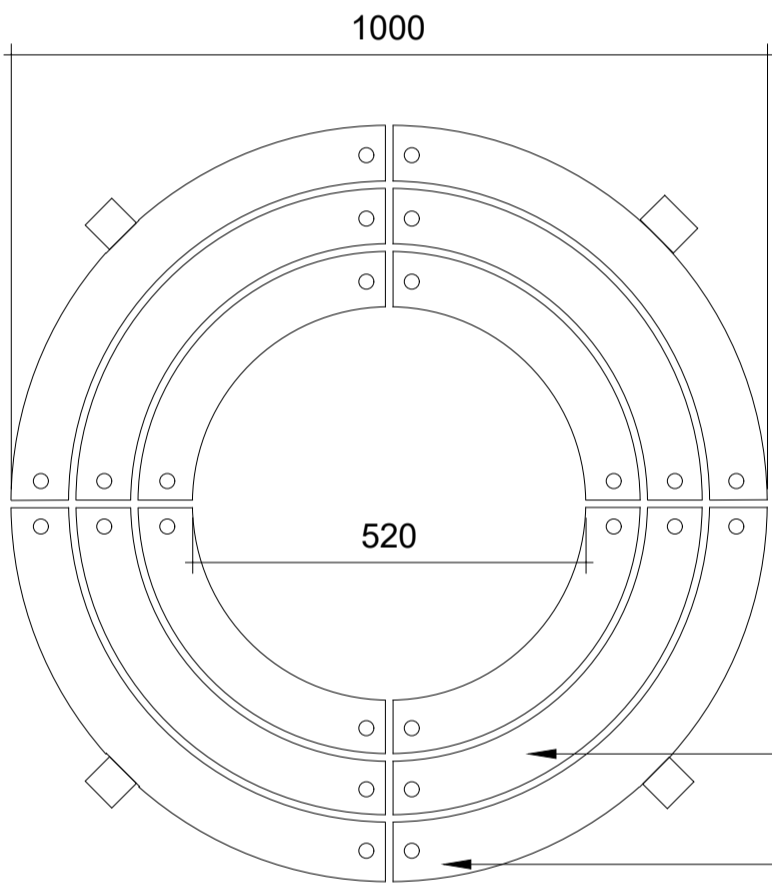
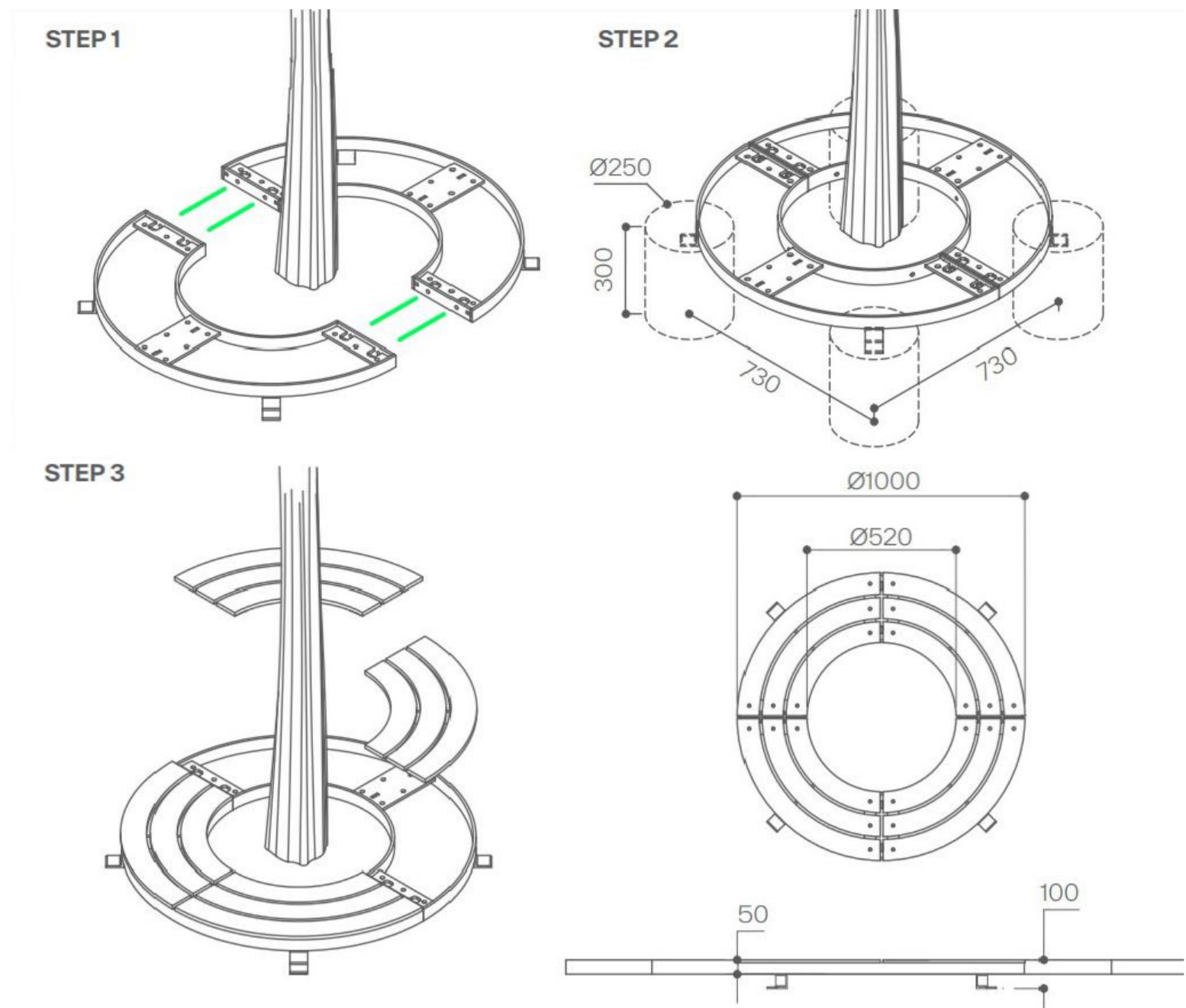
JOB DESCRIPTION

Site	BLACKROCK VILLAGE
Project	BLACKROCK VILLAGE PUBLIC REALM
Title	HARD MATERIALS DETAILS - FURNITURE & OTHER 4 OF 5

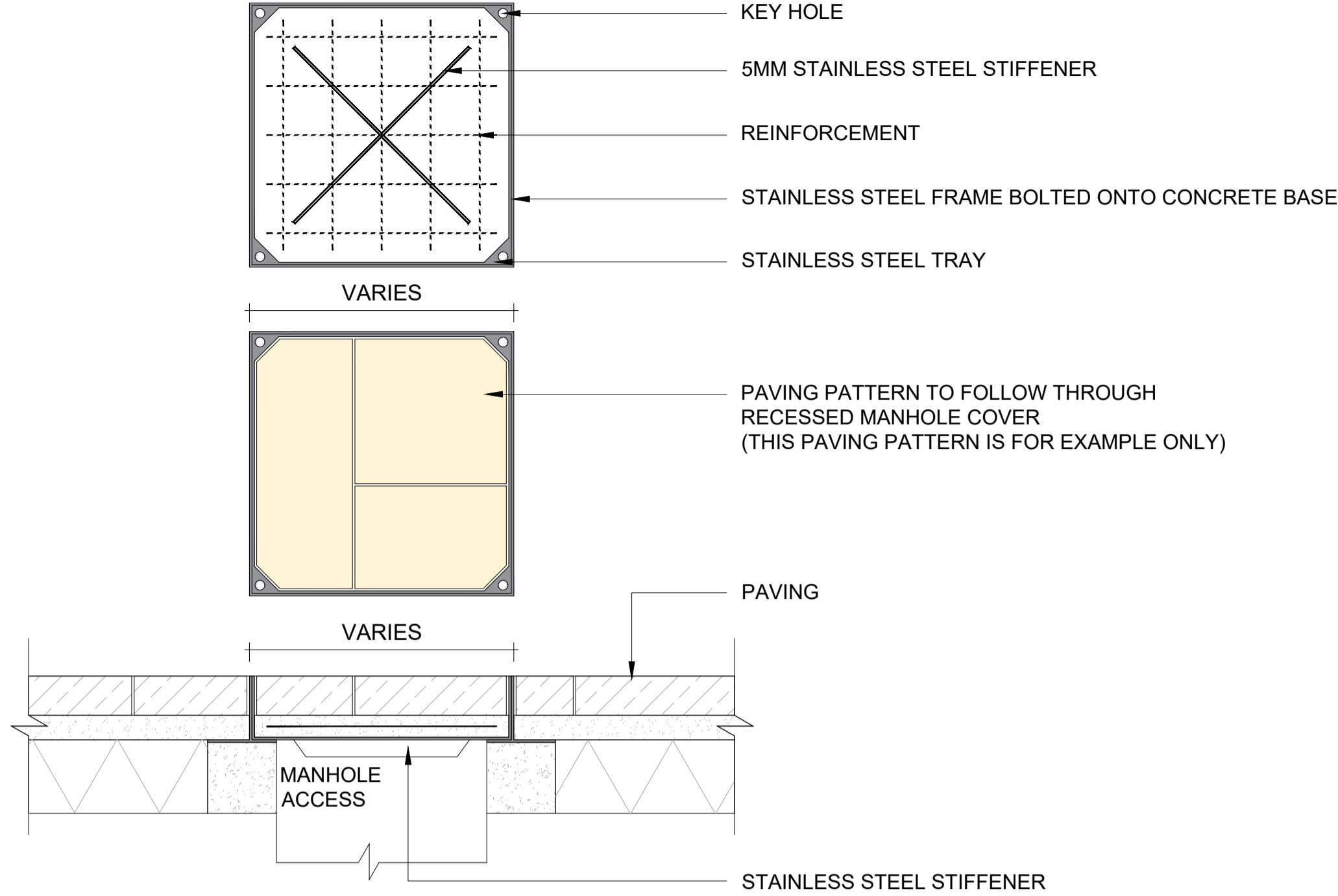


NMP
Niall Montgomery + Partners

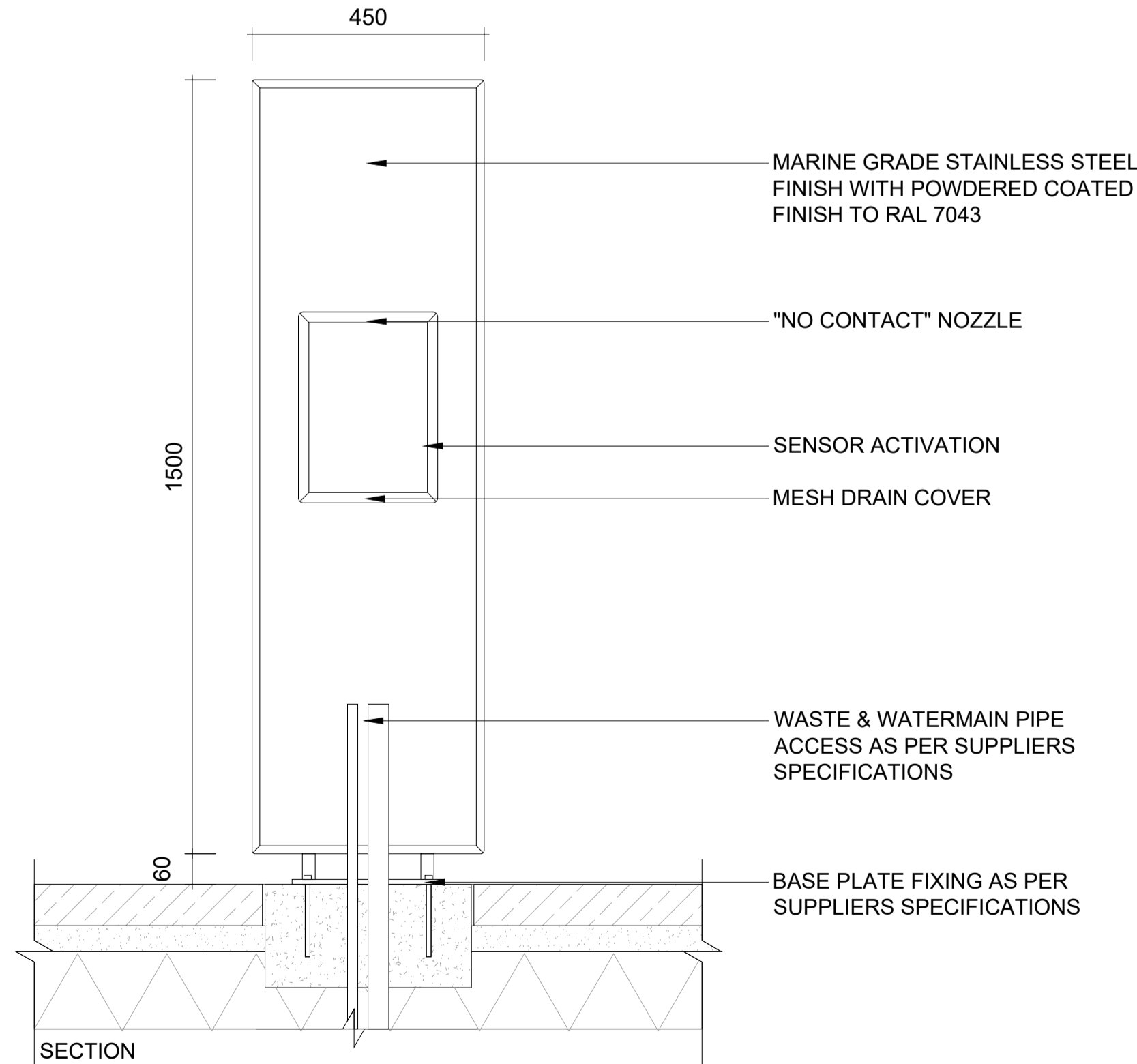
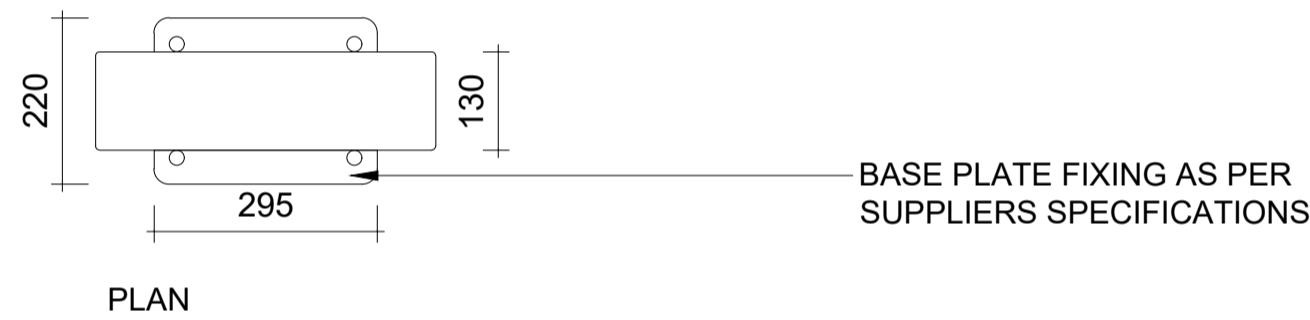
Architects 33 Rock Road, Williamstown, Blackrock, Co. Dublin
Telephones : 2121 800 Fax :2121 007 E mail : info@nmp.ie



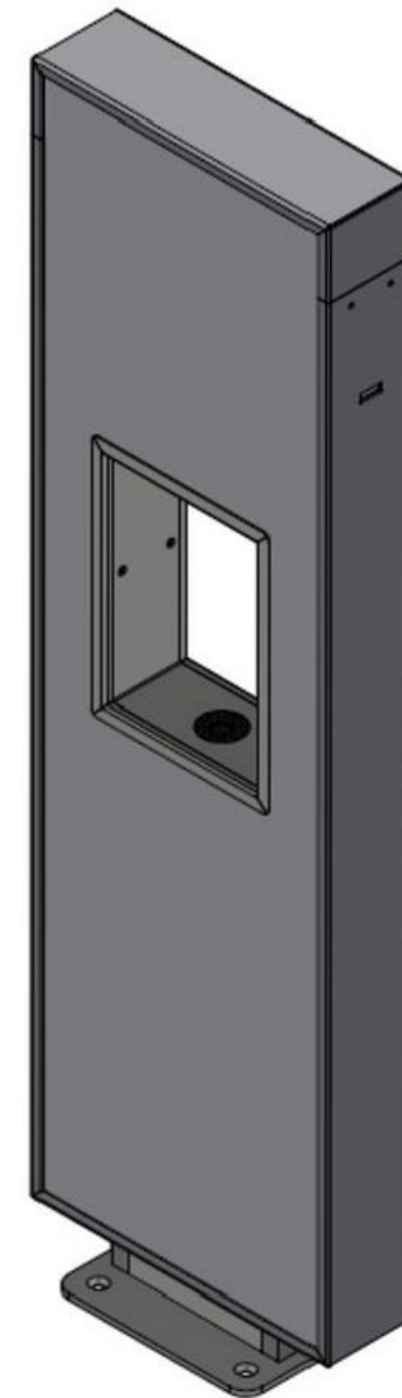
01 S65 STREET TREE GRILLE BY OMOS OR EQUIVALENT
SCALE: 1:10 @A1



02 TYPICAL DETAIL: RECESSED MANHOLE COVER DETAIL (DIMENTIONS VARY)
SCALE: 1:10 @A1



03 ICONIC-V CONTATCLESS WATER STATION BY ECOFIL OR EQUIVALENT
SCALE: 1:10 @A1



NOTE
ALL DIMENSIONS TO BE CHECKED ON SITE
NO DIMENSIONS TO BE SCALED FROM THIS DRAWING
THIS DRAWING IS TO BE READ IN CONJUNCTION WITH
RELEVANT CONSULTANTS DRAWINGS
NO PART OF THIS DOCUMENT MAY BE RE-PRODUCED OR
TRANSMITTED IN ANY FORM OR STORED IN ANY RETRIEVAL
SYSTEM OF ANY NATURE WITHOUT THE WRITTEN PERMISSION
OF THE LANDSCAPE ARCHITECT AS COPYRIGHT HOLDER EXCEPT
AS AGREED FOR USE ON THE PROJECT FOR WHICH THE
DOCUMENT WAS ORIGINALLY ISSUED
FOR DRAWING INDEX, GENERAL NOTES, AND HEALTH AND SAFETY REFER TO DWG
LI-001

CLIENT: DUN LAOGHAIRE COUNTY COUNCIL



(DRAWING NOT FOR SETTING OUT)

08	FOR TENDER	16/04/2025
07	FOR TENDER	07/03/2025
06	FOR TENDER	21/02/2025
05	FOR TENDER	01/11/2024
04	FOR TENDER	29/10/2024

REVISIONS:

Job No.	27A1A	Drawn By	AQ
Dwg No.	L_506	Checked By	JM
Scale	1:10 @A1	Date	APRIL 2025

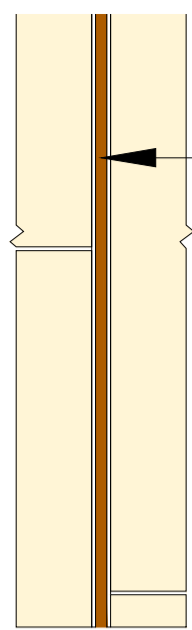
JOB DESCRIPTION

Site	BLACKROCK VILLAGE
Project	BLACKROCK VILLAGE PUBLIC REALM
Title	HARD MATERIALS DETAILS - FURNITURE & OTHER 5 OF 5

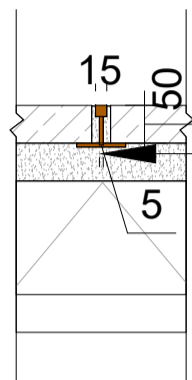


NMP
Niall Montgomery + Partners

Architects 33 Rock Road, Williamstown, Blackrock, Co. Dublin
Telephones : 2121 800 Fax :2121 007 E mail : info@nmp.ie



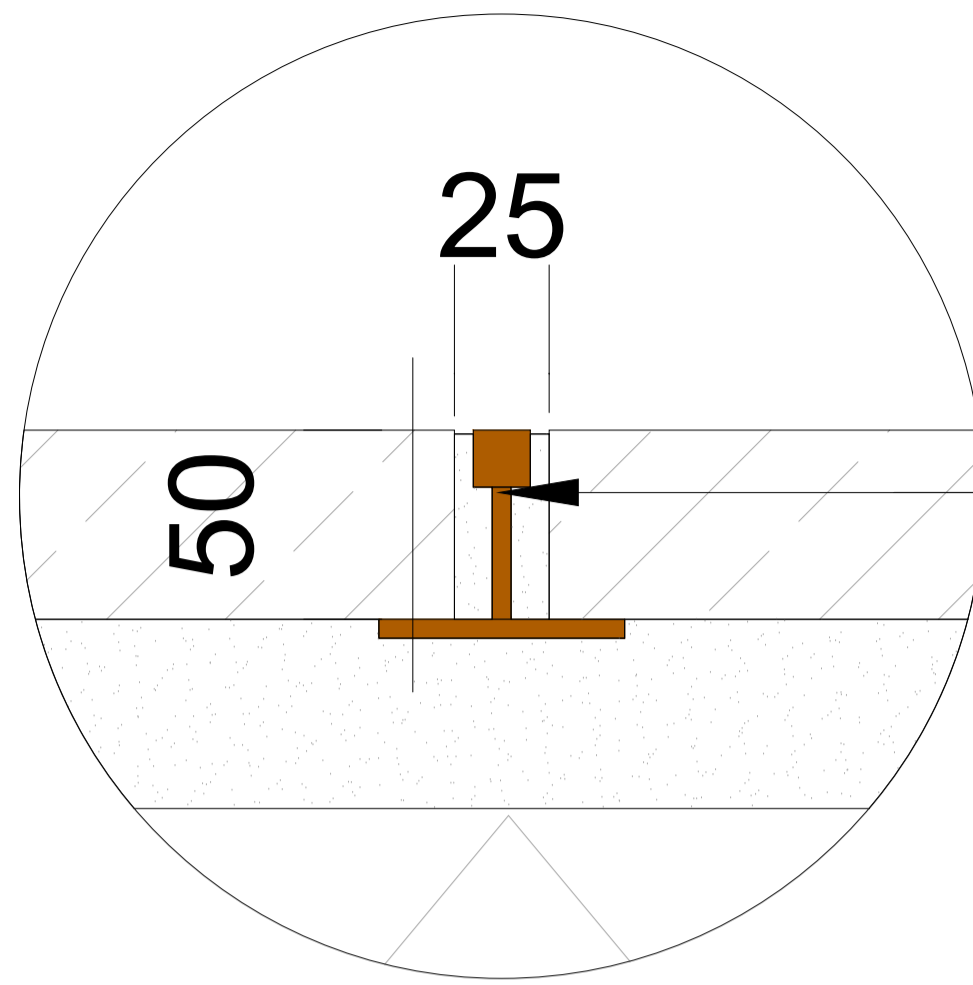
BRASS STRIP



DETAIL AS PER SUPPLIERS SPECIFICATIONS

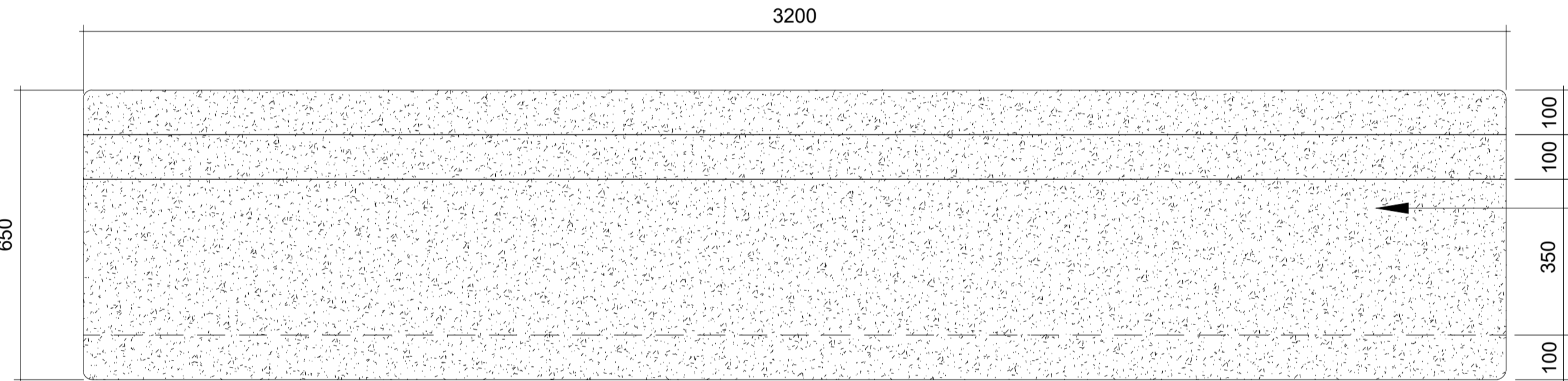
01

Z1: BRASS STRIP
SCALE: 1:10@A1



BRASS FIXING DETAIL
AS PER SUPPLIERS SPECIFICATIONS

20MM FILLET TO ALL
EDGES TO AVOID
SHARP EDGES



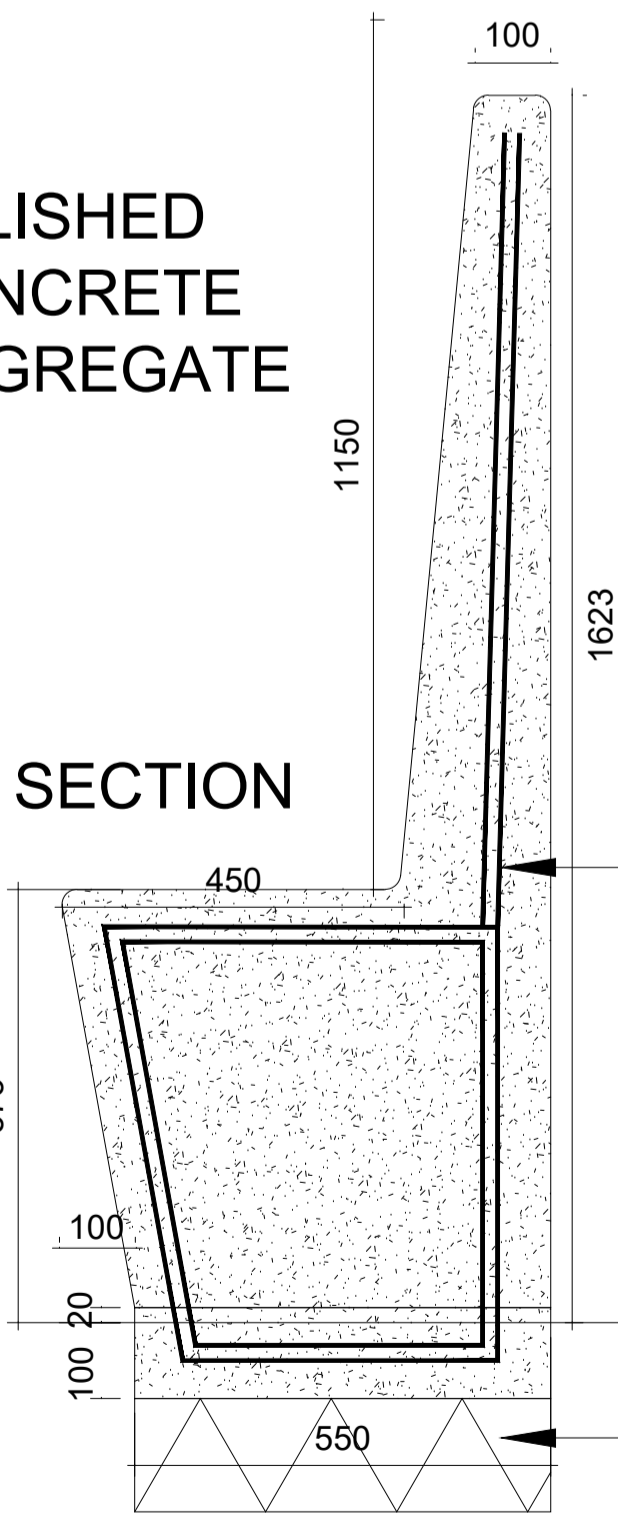
PLAN



FGL

FGL

POLISHED
CONCRETE
AGGREGATE



SECTION

STEEL REINFORCEMENT
AS PER SUPPLIERS
SPECIFICATIONS

FOUNDATION
AS PER SUPPLIERS
SPECIFICATIONS



SECTION

02

S5: BESPOKE SEATING TO BRUNSA COTTAGES (POLISHED CONCRETE) BY OMOS OR EQUIVALENT
SCALE: 1:10 @A1

NOTE
ALL DIMENSIONS TO BE CHECKED ON SITE
NO DIMENSIONS TO BE SCALED FROM THIS DRAWING
THIS DRAWING IS TO BE READ IN CONJUNCTION WITH
RELEVANT CONSULTANTS DRAWINGS
NO PART OF THIS DOCUMENT MAY BE RE-PRODUCED OR
TRANSMITTED IN ANY FORM OR STORED IN ANY RETRIEVAL
SYSTEM OF ANY NATURE WITHOUT THE WRITTEN PERMISSION
OF THE LANDSCAPE ARCHITECT AS COPYRIGHT HOLDER EXCEPT
AS AGREED FOR USE ON THE PROJECT FOR WHICH THE
DOCUMENT WAS ORIGINALLY ISSUED
FOR DRAWING INDEX, GENERAL NOTES, AND HEALTH AND SAFETY REFER TO DWG
LI-001

CLIENT: DUN LAOGHAIRE COUNTY COUNCIL



(DRAWING NOT FOR SETTING OUT)

08	FOR TENDER	16/04/2025
07	FOR TENDER	07/03/2025
06	FOR TENDER	21/02/2025
05	FOR TENDER	01/11/2024
04	FOR TENDER	29/10/2024

REVISIONS:

Job No.	27A1A	Drawn By	AQ
Dwg No.	L_507	Checked By	JM
Scale	1:10@A1	Date	APRIL 2025

JOB DESCRIPTION

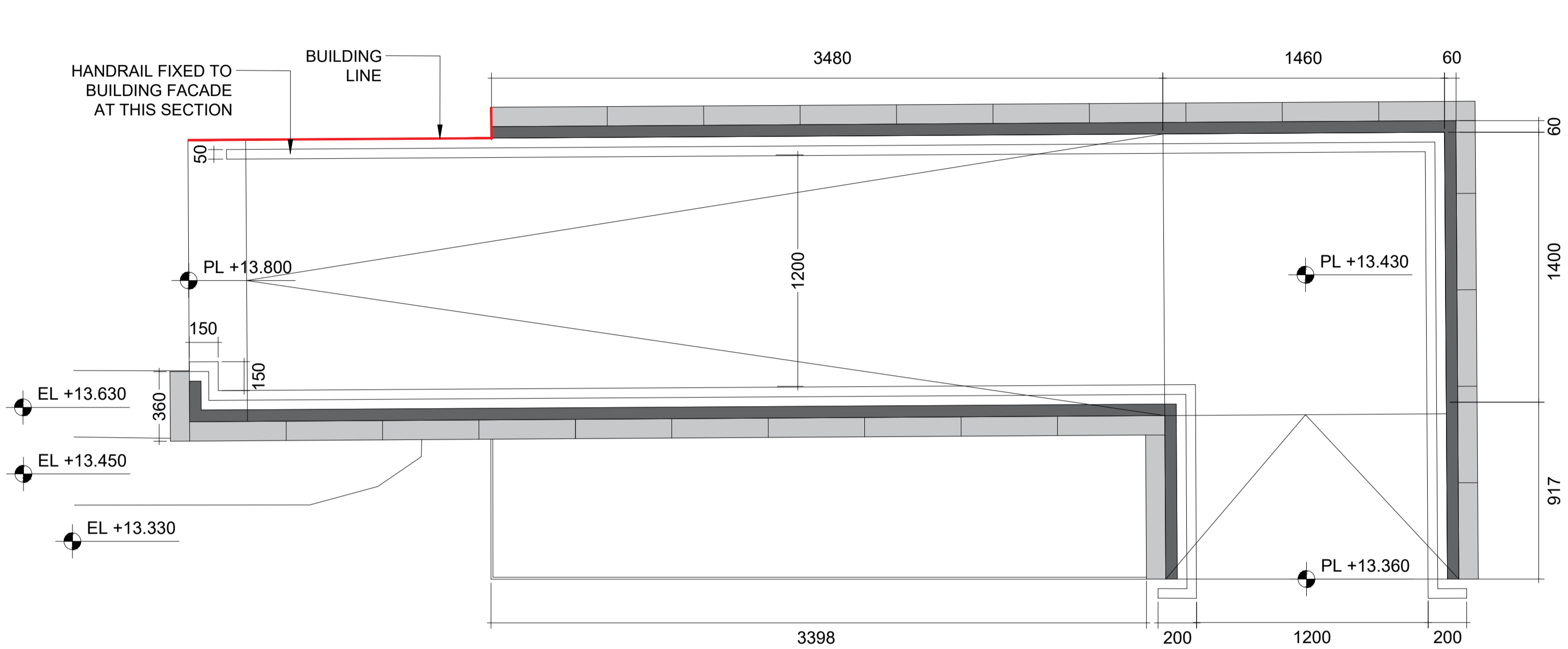
Site	BLACKROCK VILLAGE
Project	BLACKROCK VILLAGE PUBLIC REALM
Title	HARD MATERIAL DETAILS - BRASS STRIP AND BRUNSA COTTAGES S5: BESPOKE SEATING



Architects 33 Rock Road, Williamstown, Blackrock, Co. Dublin
Telephones : 2121 800 Fax : 2121 007 E mail : info@nmp.ie

NOTE
ALL DIMENSIONS TO BE CHECKED ON SITE
NO DIMENSIONS TO BE SCALED FROM THIS DRAWING
THIS DRAWING IS TO BE READ IN CONJUNCTION WITH
RELEVANT CONSULTANTS DRAWINGS
NO PART OF THIS DOCUMENT MAY BE RE-PRODUCED OR
TRANSMITTED IN ANY FORM OR STORED IN ANY RETRIEVAL
SYSTEM OF ANY NATURE WITHOUT THE WRITTEN PERMISSION
OF THE LANDSCAPE ARCHITECT AS COPYRIGHT HOLDER EXCEPT
AS AGREED FOR USE ON THE PROJECT FOR WHICH THE
DOCUMENT WAS ORIGINALLY ISSUED
FOR DRAWING INDEX, GENERAL NOTES, AND HEALTH AND SAFETY REFER TO DWG
LI-001

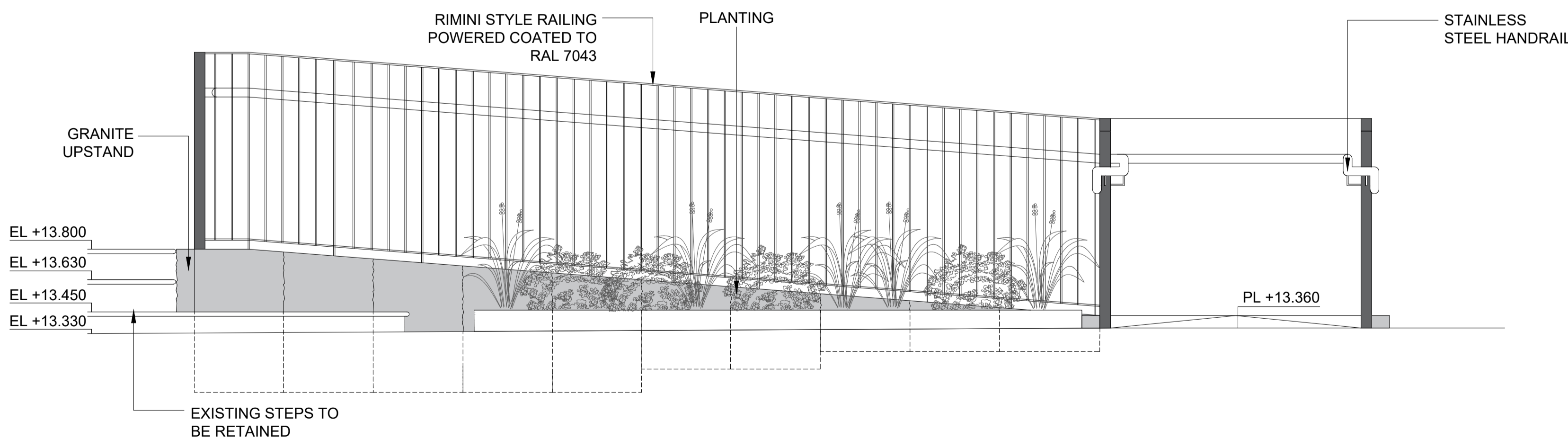
CLIENT: DUN LAOGHAIRE COUNTY COUNCIL



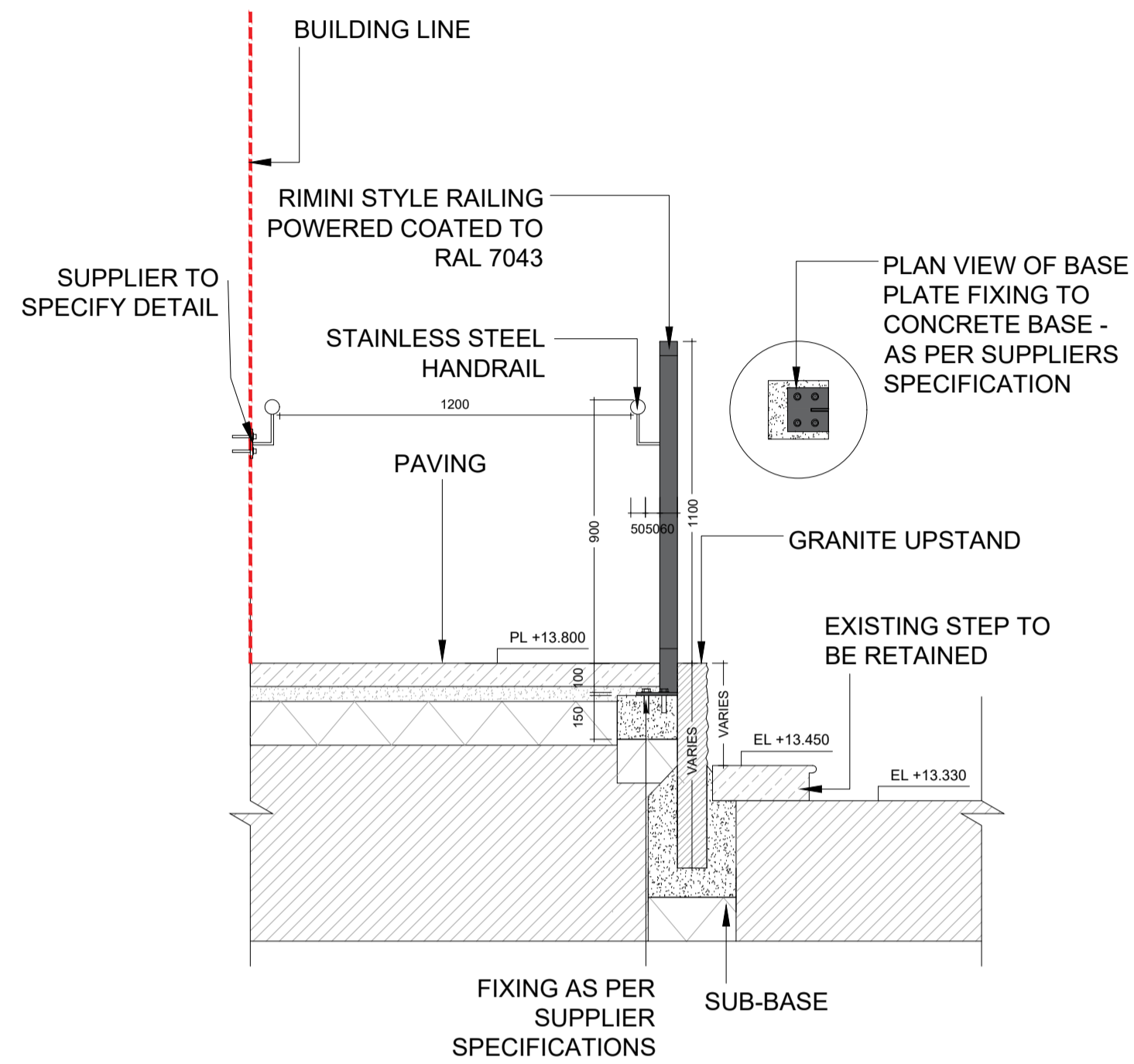
01 R1: RAMP TO BLACKROCK LIBRARY DETAIL - PLAN
SCALE: 1:20 @A1



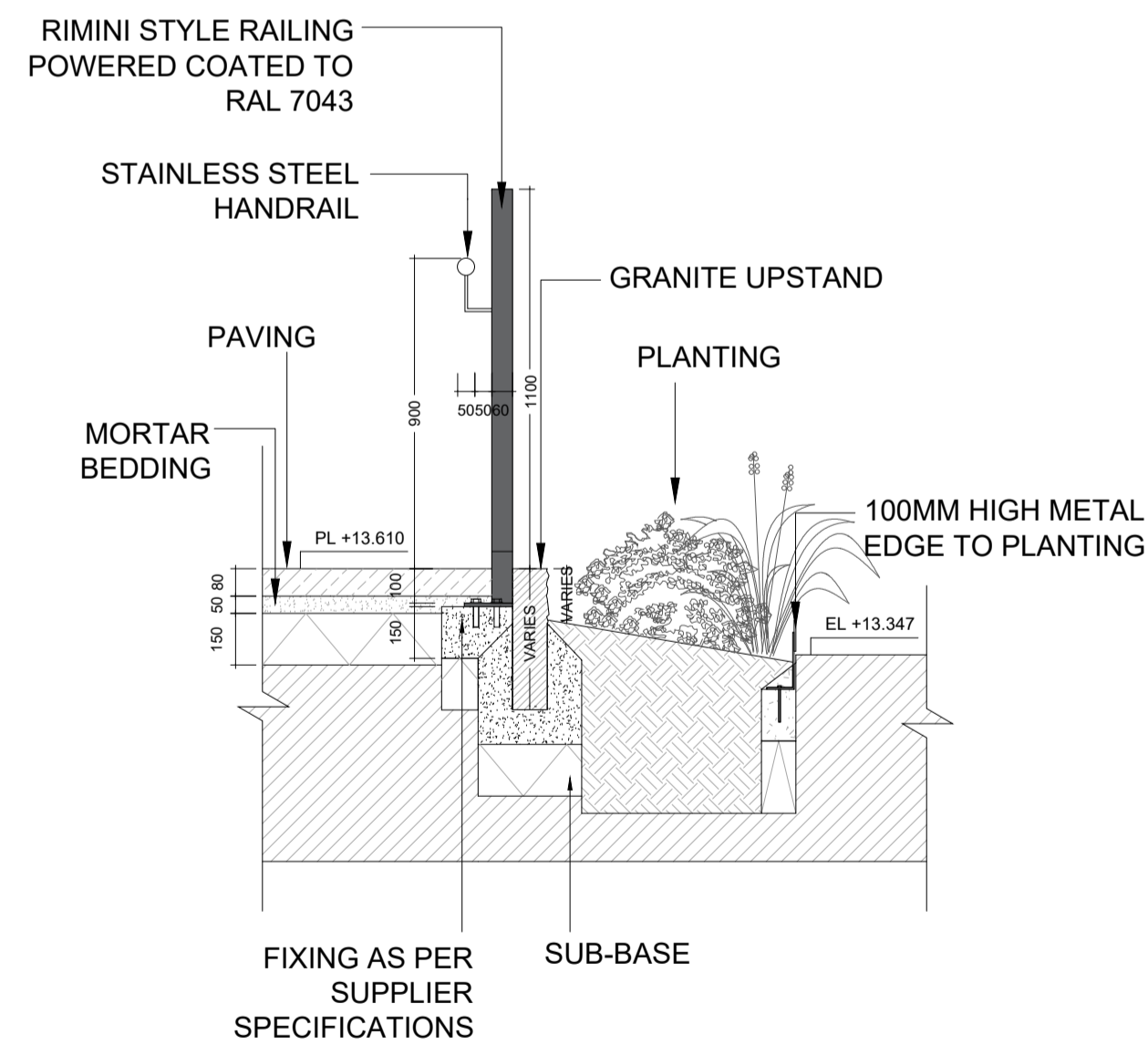
GRANITE UPSTAND REFERENCE IMAGE



02 R1: RAMP TO BLACKROCK LIBRARY DETAIL - ELEVATION
SCALE: 1:20 @A1



03 R1: RAMP SECTION WITH EXISTING STEP DETAIL
SCALE: 1:20 @A1



04 R1: RAMP SECTION WITH PLANTING DETAIL
SCALE: 1:20 @A1

(DRAWING NOT FOR SETTING OUT)

08	FOR TENDER	16/04/2025
07	FOR TENDER	07/03/2025
06	FOR TENDER	21/02/2025
05	FOR TENDER	01/11/2024
04	FOR TENDER	29/10/2024

REVISIONS:

Job No.	27A1A	Drawn By	AQ
Dwg No.	L_508	Checked By	JM
Scale	1:20 @A1	Date	APRIL 2025

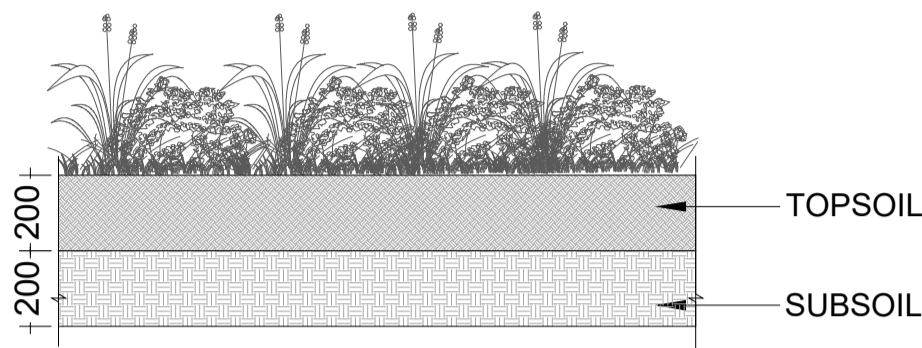
JOB DESCRIPTION

Site	BLACKROCK VILLAGE
Project	BLACKROCK VILLAGE PUBLIC REALM
Title	HARD MATERIAL DETAILS - R1: RAMP TO BLACKROCK LIBRARY


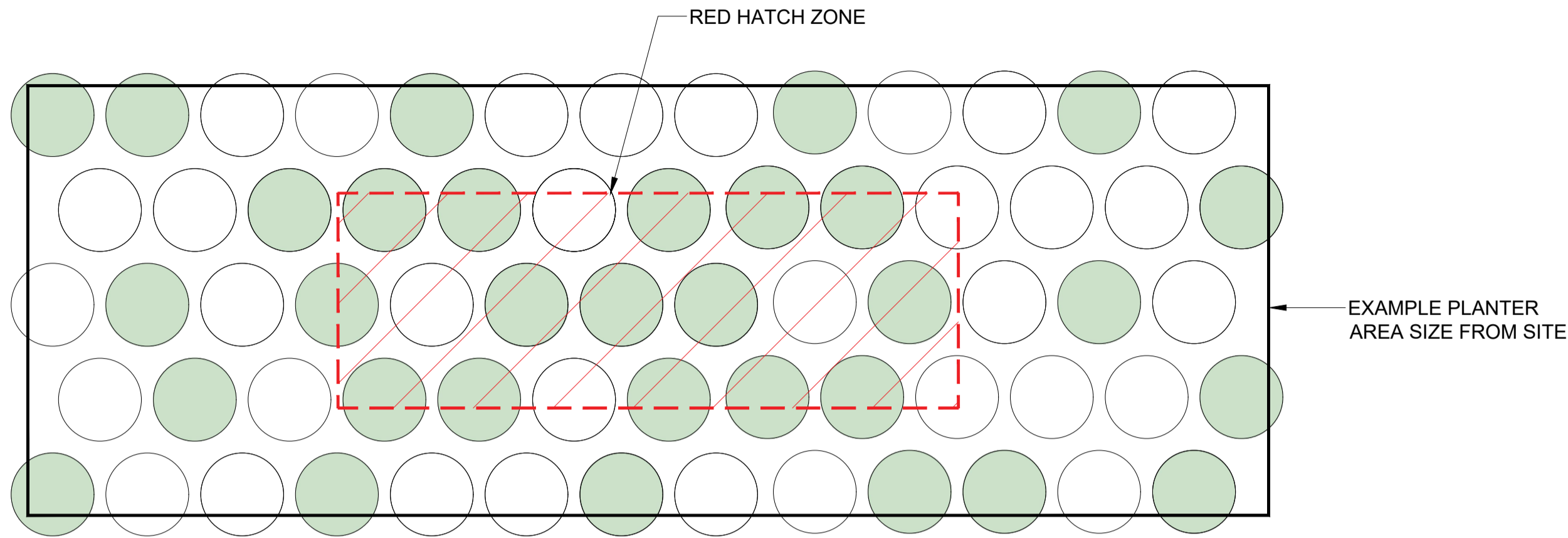


NMP
Niall Montgomery + Partners

Architects 33 Rock Road, Williamstown, Blackrock, Co. Dublin
Telephones : 2121 800 Fax : 2121 007 E mail : info@nmp.ie



01 TYPICAL PLANTING DETAIL (TOPSOIL)
SCALE: 1:20 @A1



REFERENCE: 1m2 SIZE

NOTES FOR LANDSCAPE CONTRACTOR:

THIS IS A TYPICAL RECOMMEND LAYOUT FOR PLANTING MIX 1 AND THE RAIN GARDEN MIX

APPROXIMATELY HAVE 70% EVERGREEN TO 30% PERENNIAL WITHIN THE RED HATCH ZONE

APPROXIMATELY HAVE 70% PERENNIAL TO 30% EVERGREEN OUTSIDE OF THE RED HATCH ZONE

APPLY THIS PRINCIPLE TO ALL PLANTING AREAS WITHIN (PLANTING MIX 1 AND RAIN GARDEN PLANTING MIX)
(THE RED HATCH ZONE FOR EACH PLANTER IS ROUGHLY HALF THE LENGTH AND HALF THE WIDTH OF A PLANTER)

ENSURE PLANTING LAYOUT DOES NOT APPEAR TOO FORMAL (PLANTING MIXES SPECIFICATIONS AVAILABLE ON DRAWINGS (L_006 / L_007 / L_008 & L_009)

- EVERGREEN PLANTS
- PERENNIAL PLANTS

02 TYPICAL PLANTING SPACING (EXAMPLE FOR PLANTING FORMATION LAYOUT)
SCALE: 1:20 @A1

NOTE
ALL DIMENSIONS TO BE CHECKED ON SITE
NO DIMENSIONS TO BE SCALED FROM THIS DRAWING
THIS DRAWING IS TO BE READ IN CONJUNCTION WITH RELEVANT CONSULTANTS DRAWINGS
NO PART OF THIS DOCUMENT MAY BE RE-PRODUCED OR TRANSMITTED IN ANY FORM OR STORED IN ANY RETRIEVAL SYSTEM OF ANY NATURE WITHOUT THE WRITTEN PERMISSION OF THE LANDSCAPE ARCHITECT AS COPYRIGHT HOLDER EXCEPT AS AGREED FOR USE ON THE PROJECT FOR WHICH THE DOCUMENT WAS ORIGINALLY ISSUED
FOR DRAWING INDEX, GENERAL NOTES, AND HEALTH AND SAFETY REFER TO DWG LI-001

CLIENT: DUN LAOGHAIRE COUNTY COUNCIL



(DRAWING NOT FOR SETTING OUT)

FOR CONSTRUCTION		
08	FOR TENDER	16/04/2025
07	FOR TENDER	07/03/2025
06	FOR TENDER	21/02/2025
05	FOR TENDER	01/11/2024
04	FOR TENDER	29/10/2024
REVISIONS:		
Job No.	27A1A	Drawn By AQ
Dwg No.	L_509	Checked By JM
Scale	1:20 @A1	Date APRIL 2025
JOB DESCRIPTION		
Site	BLACKROCK VILLAGE	
Project	BLACKROCK VILLAGE PUBLIC REALM	
Title	SOFT LANDSCAPE DETAILS	



NMP
Niall Montgomery + Partners

Architects 33 Rock Road, Williamstown, Blackrock, Co. Dublin
Telephones : 2121 800 Fax :2121 007 E mail : info@nmp.ie