









DLRCC
Open Space Strategy.

-  District Electoral Divisions
-  Accessibility Threshold at 1.2 kilometres
-  Accessibility Threshold at 5 kilometres

Type of use

-  Children's playground / Regional (2)
-  MUGA (Multi Use Games Area) (6)
-  MUGA (half) (2)
-  Skatepark (1)

Density of Teenagers per DED

-  Density of 15-19 year olds per hectare

Map 8

**Play Facilities for Teenagers:
 Accessibility**

Scale : 1 : 75,000

Date : November 2010



Comhairle Contae County Council

dlrcoco.ie

Leslie Moore
 Senior Parks Superintendent
 County Hall, Dun Laoghaire, Co. Dublin